

KEY

- Proposed mandatory cycle lane light segregation with "Wands" 0.15m solid white line, double lines to prevent waiting
- Existing bus lane (Extend bus lane hours to 24/7)
- Convert existing advisory cycle lane to mandatory & proposed wands
- Existing parking bay
- Existing Red-Route
- Proposed cycle symbol

THIS MAP IS REPRODUCED FROM ORDNANCE SURVEY MATERIAL WITH THE PERMISSION OF ORDNANCE SURVEY ON BEHALF OF THE CONTROLLER OF HER MAJESTY'S STATIONERY OFFICE. © CROWN COPYRIGHT. UNAUTHORISED REPRODUCTION INFRINGES CROWN COPYRIGHT AND MAY LEAD TO PROSECUTION OR CIVIL PROCEEDINGS. WANDSWORTH COUNCIL LICENCE NUMBER: 100019270 (2015)

Rev	Date	By	Amendments
-			
-			
-			
-			

General Notes:

- THIS DRAWING TO BE READ IN CONJUNCTION WITH ALL RELEVANT ENGINEERS DRAWINGS & SPECIFICATIONS.
- DO NOT SCALE THIS DRAWING. ALL DRAWING IN METRES.

Drawing Status:



Project Title:
SOCIAL DISTANCING







Drawing Title:
GARRATT LANE – SECTION 6 OF 7

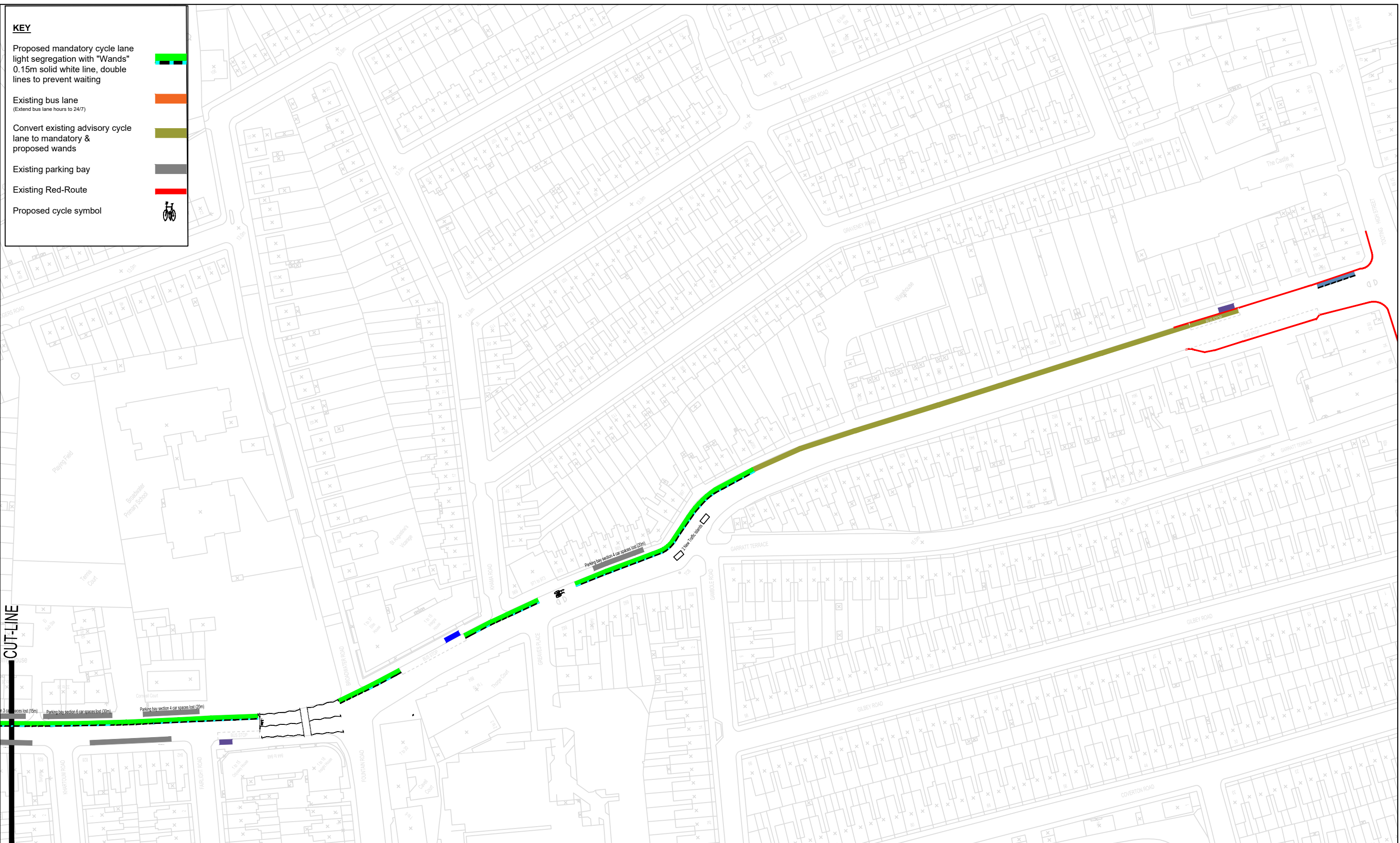
WANDSWORTH COUNCIL

ENVIRONMENT AND COMMUNITY SERVICES DEPARTMENT
ENGINEERING AND HIGHWAYS
FROGMORE COMPLEX
DORMAY STREET
LONDON SW18 1EY

Scale @ A3: 1:500	Drawn By: AH	Project No: P1	Drawing No: P1/SD/6
Date: Jan 21	Checked By: TA		Revision: C

KEY

- Proposed mandatory cycle lane light segregation with "Wands" 0.15m solid white line, double lines to prevent waiting 
- Existing bus lane (Extend bus lane hours to 24/7) 
- Convert existing advisory cycle lane to mandatory & proposed wands 
- Existing parking bay 
- Existing Red-Route 
- Proposed cycle symbol 



THIS MAP IS REPRODUCED FROM ORDNANCE SURVEY MATERIAL WITH THE PERMISSION OF ORDNANCE SURVEY ON BEHALF OF THE CONTROLLER OF HER MAJESTY'S STATIONERY OFFICE, © CROWN COPYRIGHT. UNAUTHORISED REPRODUCTION INFRINGES CROWN COPYRIGHT AND MAY LEAD TO PROSECUTION OR CIVIL PROCEEDINGS. WANDSWORTH COUNCIL LICENCE NUMBER: 100019270 (2015)

Rev	Date	By	Amendments
-			
-			
-			
-			

General Notes:

1. THIS DRAWING TO BE READ IN CONJUNCTION WITH ALL RELEVANT ENGINEERS DRAWINGS & SPECIFICATIONS.
2. DO NOT SCALE THIS DRAWING. ALL DRAWING IN METRES.



Drawing Status:

Project Title:

SOCIAL DISTANCING

Drawing Title:

GARRATT LANE – SECTION 7 OF 7



ENVIRONMENT AND COMMUNITY SERVICES DEPARTMENT
ENGINEERING AND HIGHWAYS
FROGMORE COMPLEX
DORMAY STREET
LONDON SW18 1EY

Scale @ A3: 1:500	Drawn By: AH	Project No: P1	Drawing No: P1/SD/7
Date: Jan 21	Checked By: TA		Revision: C