

New ANPR Camera

CCTV

FRESHWATER ROAD

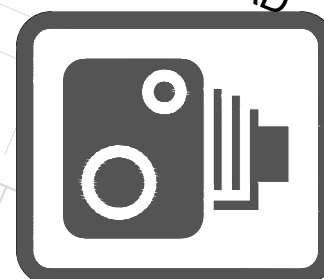
FRESHWATER CLOSE

Furzedown
Primary School

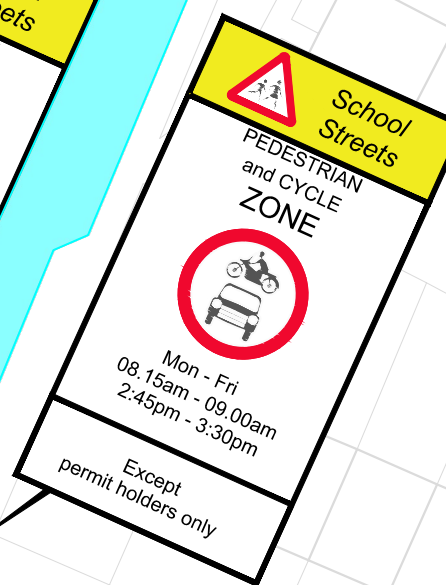
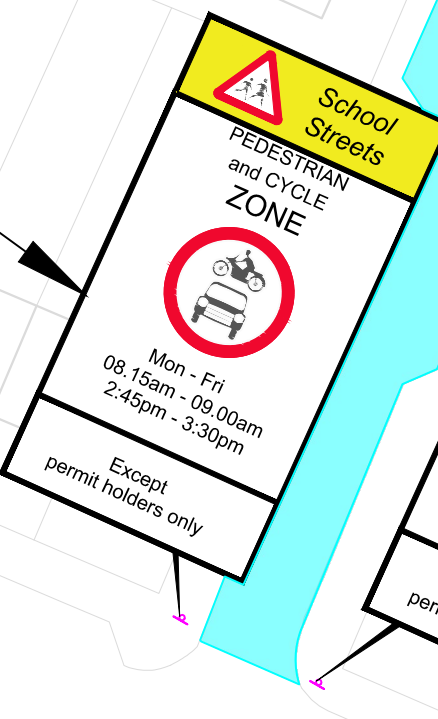
BECLANDS ROAD

New school streets signs
(see figure 1)

SOUTHCROFT ROAD

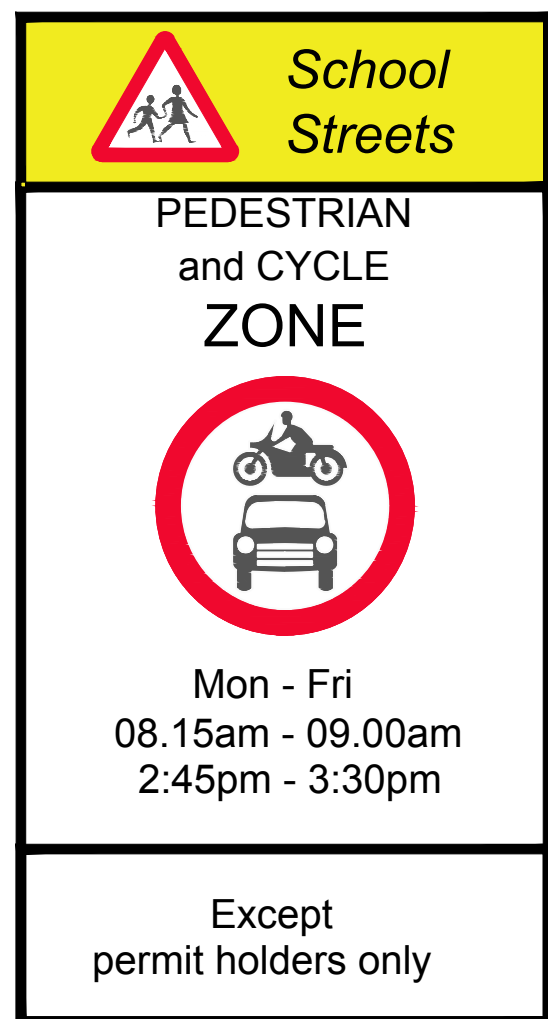


New ANPR Camera



CCTV

FIGURE 1



Indicative - can be used for artwork produced by school

Indicative - timings subject to public consultation

Indicative - exemption to be agreed with parking services

General Notes:
1. This drawing is to be read in conjunction with all Engineer's drawings & specifications.
2. All details to be checked & confirmed on site by Engineer.
3. All dimensions are in metres unless stated otherwise. Do not scale this drawing.
4. All diagram numbers shall be in accordance with the Traffic Signs Regulations and General Directions (TSRGD) 2016.
5. Traffic management shall be in accordance with Chapter 8 of the Traffic Signs Manual and relevant codes of practice.
6. All site operatives must be in full Personal Protective Equipment at all times.
THIS MAP IS REPRODUCED FROM ORNANCE SURVEY MATERIAL WITH THE PERMISSION OF ORNANCE SURVEY ON BEHALF OF THE CONTROLLER OF HER MAJESTY'S STATIONERY OFFICE. © CROWN COPYRIGHT. UNAUTHORISED REPRODUCTION INFRINGES CROWN COPYRIGHT AND MAY LEAD TO PROSECUTION OR CIVIL PROCEEDINGS. WANDSWORTH COUNCIL, LICENCE NUMBER: 100019270 (2014).

Rev	Date	By	Amendments
-			
B	08 Oct 19	Takher	Times amended, labels removed and Road Highlighted Blue
A	12 June 19	Takher	enforcement signs amended

Drawing Status: DRAFT

8 October 2019
-- DRAFT COPY --
12:14

Project Title: SCHOOL STREET - BECLANDS ROAD

Drawing Title: FURZEDOWN PRIMARY SCHOOL - ANPR



RICHMOND AND WANDSWORTH COUNCILS

ENVIRONMENT AND COMMUNITY SERVICES DEPARTMENT

Scale @ A1: NTS
Date: APR 19

Drawn By: TH
Checked By:

Project No:

Drawing No: 1 OF 1
Revision: B