



9.7m

GARRATT LANE

743

ALDREN ROAD

5m
E-Scooter / E-Bike

745

747



GENERAL NOTES:
 1. THIS DRAWING TO BE READ IN CONJUNCTION WITH ALL RELEVANT ENGINEERS DRAWINGS & SPECIFICATIONS.
 2. DO NOT SCALE THIS DRAWING. ALL DRAWING IN METRES.

THIS MAP IS REPRODUCED FROM ORDNANCE SURVEY MATERIAL WITH THE PERMISSION OF ORDNANCE SURVEY ON BEHALF OF THE CONTROLLER OF HER MAJESTY'S STATIONERY OFFICE, © CROWN COPYRIGHT. UNAUTHORISED REPRODUCTION INFRINGES CROWN COPYRIGHT AND MAY LEAD TO PROSECUTION OR CIVIL PROCEEDINGS. WANDSWORTH COUNCIL LICENCE NUMBER: 100019270 (2016)

Project Title:
 E-Scooter and E-Bike Consultation
 Phase 2

Drawing Title:
 Aldren Road

RICHMOND AND WANDSWORTH COUNCILS

ENVIRONMENT AND COMMUNITY SERVICES DEPARTMENT

Scale @ A4:	NTS	Drawn By:	CB	Project No:	—
Date:	May 24	Checked By:	—	Revision:	—



Area

ALDRICH TERRACE

40

E-Scooter / E-Bike 5m



GENERAL NOTES:
 1. THIS DRAWING TO BE READ IN CONJUNCTION WITH ALL RELEVANT ENGINEERS DRAWINGS & SPECIFICATIONS.
 2. DO NOT SCALE THIS DRAWING. ALL DRAWING IN METRES.

Project Title:
 E-Scooter and E-Bike Consultation
 Phase 2



ENVIRONMENT AND COMMUNITY SERVICES DEPARTMENT

RICHMOND AND WANDSWORTH COUNCILS

THIS MAP IS REPRODUCED FROM ORDNANCE SURVEY MATERIAL WITH THE PERMISSION OF ORDNANCE SURVEY ON BEHALF OF THE CONTROLLER OF HER MAJESTY'S STATIONERY OFFICE, © CROWN COPYRIGHT. UNAUTHORISED REPRODUCTION INFRINGES CROWN COPYRIGHT AND MAY LEAD TO PROSECUTION OR CIVIL PROCEEDINGS. WANDSWORTH COUNCIL LICENCE NUMBER: 100019270 (2016)

Drawing Title:
 Aldrich Terrace

Scale @ A4: NTS
 Date: May 24

Drawn By: CB
 Checked By:

Project No: -
 Revision: -

Drawing No: -
 Revision: -





LB

66

73

ELLERTON ROAD



GENERAL NOTES:
 1. THIS DRAWING TO BE READ IN CONJUNCTION WITH ALL RELEVANT ENGINEERS DRAWINGS & SPECIFICATIONS.
 2. DO NOT SCALE THIS DRAWING. ALL DRAWING IN METRES.

Project Title:
 E-Scooter and E-Bike Consultation
 Phase 2

RICHMOND AND WANDSWORTH COUNCILS

ENVIRONMENT AND COMMUNITY SERVICES DEPARTMENT

THIS MAP IS REPRODUCED FROM ORDNANCE SURVEY MATERIAL WITH THE PERMISSION OF ORDNANCE SURVEY ON BEHALF OF THE CONTROLLER OF HER MAJESTY'S STATIONERY OFFICE. © CROWN COPYRIGHT. UNAUTHORISED REPRODUCTION INFRINGES CROWN COPYRIGHT AND MAY LEAD TO PROSECUTION OR CIVIL PROCEEDINGS. WANDSWORTH COUNCIL LICENCE NUMBER: 100019270 (2016)

Drawing Title:
 Ellerton Road


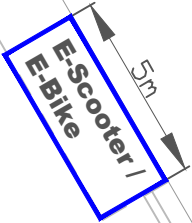
Scale @ A4:	NTS	Drawn By:	CB	Project No:	
Date:	May 24	Checked By:			

Drawing No:	—
Revision:	—



FIELDVIEW

227



GENERAL NOTES:
 1. THIS DRAWING TO BE READ IN CONJUNCTION WITH ALL RELEVANT ENGINEERS DRAWINGS & SPECIFICATIONS.
 2. DO NOT SCALE THIS DRAWING. ALL DRAWING IN METRES.

Project Title: E-Scooter and E-Bike Consultation Phase 2

Drawing Title: Fieldview



RICHMOND AND WANDSWORTH COUNCILS

ENVIRONMENT AND COMMUNITY SERVICES DEPARTMENT

THIS MAP IS REPRODUCED FROM ORDNANCE SURVEY MATERIAL WITH THE PERMISSION OF ORDNANCE SURVEY ON BEHALF OF THE CONTROLLER OF HER MAJESTY'S STATIONERY OFFICE, © CROWN COPYRIGHT. UNAUTHORISED REPRODUCTION INFRINGES CROWN COPYRIGHT AND MAY LEAD TO PROSECUTION OR CIVIL PROCEEDINGS. WANDSWORTH COUNCIL LICENCE NUMBER: 100019270 (2016)

Scale @ A4: NTS
 Date: May 24

Drawn By: CB
 Checked By:

Project No: -
 Revision: -

Drawing No: -
 Revision: -



GENERAL NOTES:
 1. THIS DRAWING TO BE READ IN CONJUNCTION WITH ALL RELEVANT ENGINEERS DRAWINGS & SPECIFICATIONS.
 2. DO NOT SCALE THIS DRAWING. ALL DRAWING IN METRES.

Project Title:
 E-Scooter and E-Bike Consultation
 Phase 2

RICHMOND AND WANDSWORTH COUNCILS

ENVIRONMENT AND COMMUNITY SERVICES DEPARTMENT

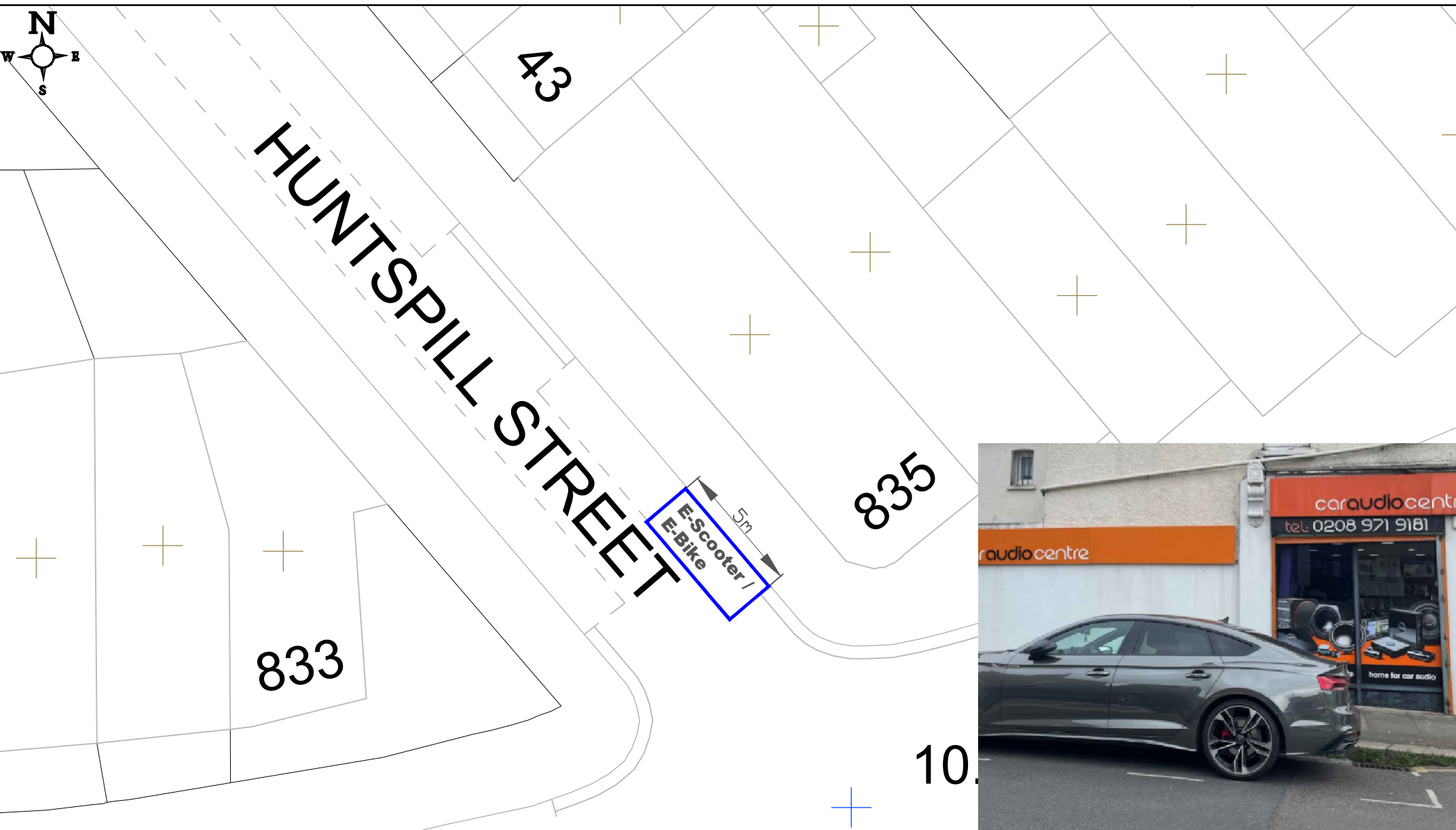
THIS MAP IS REPRODUCED FROM ORDNANCE SURVEY MATERIAL WITH THE PERMISSION OF ORDNANCE SURVEY ON BEHALF OF THE CONTROLLER OF HER MAJESTY'S STATIONERY OFFICE, © CROWN COPYRIGHT. UNAUTHORISED REPRODUCTION INFRINGES CROWN COPYRIGHT AND MAY LEAD TO PROSECUTION OR CIVIL PROCEEDINGS. WANDSWORTH COUNCIL LICENCE NUMBER: 100019270 (2016)

Drawing Title:
 Freshford Street

Scale @ A4: NTS
 Date: May 24

Drawn By: CB
 Checked By:

Project No: -
 Drawing No: -
 Revision: -



GENERAL NOTES:
 1. THIS DRAWING TO BE READ IN CONJUNCTION WITH ALL RELEVANT ENGINEERS DRAWINGS & SPECIFICATIONS.
 2. DO NOT SCALE THIS DRAWING. ALL DRAWING IN METRES.

Project Title: E-Scooter and E-Bike Consultation Phase 2

The block contains the logos for the London Borough of Richmond upon Thames and Wandsworth Council. Below the logos, the text reads 'RICHMOND AND WANDSWORTH COUNCILS'. The Wandsworth logo includes the slogan 'THE BRIGHTER TOMORROW'.


ENVIRONMENT AND COMMUNITY SERVICES DEPARTMENT

THIS MAP IS REPRODUCED FROM ORDNANCE SURVEY MATERIAL WITH THE PERMISSION OF ORDNANCE SURVEY ON BEHALF OF THE CONTROLLER OF HER MAJESTY'S STATIONERY OFFICE, © CROWN COPYRIGHT. UNAUTHORISED REPRODUCTION INFRINGES CROWN COPYRIGHT AND MAY LEAD TO PROSECUTION OR CIVIL PROCEEDINGS. WANDSWORTH COUNCIL LICENCE NUMBER: 100019270 (2016)

Drawing Title: Huntspill Street

Scale @ A4:	NTS	Drawn By:	CB	Project No:	—
Date:	May 24	Checked By:			Revision:

Revision: —



GENERAL NOTES:
 1. THIS DRAWING TO BE READ IN CONJUNCTION WITH ALL RELEVANT ENGINEERS DRAWINGS & SPECIFICATIONS.
 2. DO NOT SCALE THIS DRAWING. ALL DRAWING IN METRES.

Project Title: E-Scooter and E-Bike Consultation Phase 2

RICHMOND AND WANDSWORTH COUNCILS

ENVIRONMENT AND COMMUNITY SERVICES DEPARTMENT

THIS MAP IS REPRODUCED FROM ORDNANCE SURVEY MATERIAL WITH THE PERMISSION OF ORDNANCE SURVEY ON BEHALF OF THE CONTROLLER OF HER MAJESTY'S STATIONERY OFFICE, © CROWN COPYRIGHT. UNAUTHORISED REPRODUCTION INFRINGES CROWN COPYRIGHT AND MAY LEAD TO PROSECUTION OR CIVIL PROCEEDINGS. WANDSWORTH COUNCIL LICENCE NUMBER: 100019270 (2016)

Drawing Title: Magdalen Road

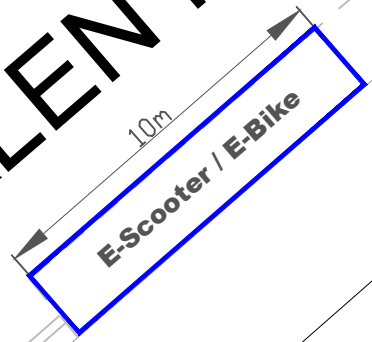
Scale @ A4:	NTS	Drawn By:	CB	Project No:	
Date:	May 24	Checked By:			

Drawing No:	—
Revision:	—




278
282

MAGDALEN ROAD



275



GENERAL NOTES:
 1. THIS DRAWING TO BE READ IN CONJUNCTION WITH ALL RELEVANT ENGINEERS DRAWINGS & SPECIFICATIONS.
 2. DO NOT SCALE THIS DRAWING. ALL DRAWING IN METRES.

Project Title:
 E-Scooter and E-Bike Consultation
 Phase 2

RICHMOND AND WANDSWORTH COUNCILS

ENVIRONMENT AND COMMUNITY SERVICES DEPARTMENT

THIS MAP IS REPRODUCED FROM ORDNANCE SURVEY MATERIAL WITH THE PERMISSION OF ORDNANCE SURVEY ON BEHALF OF THE CONTROLLER OF HER MAJESTY'S STATIONERY OFFICE. © CROWN COPYRIGHT. UNAUTHORISED REPRODUCTION INFRINGES CROWN COPYRIGHT AND MAY LEAD TO PROSECUTION OR CIVIL PROCEEDINGS. WANDSWORTH COUNCIL LICENCE NUMBER: 100019270 (2016)

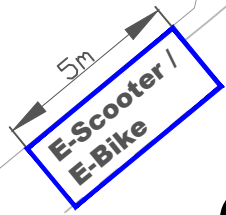
Drawing Title:
 Magdalen Road

Scale @ A4:	NTS	Drawn By:	CB	Project No:	
Date:	May 24	Checked By:			


Drawing No:	—
Revision:	—



s Courts



MAGDALEN ROAD



GENERAL NOTES:
 1. THIS DRAWING TO BE READ IN CONJUNCTION WITH ALL RELEVANT ENGINEERS DRAWINGS & SPECIFICATIONS.
 2. DO NOT SCALE THIS DRAWING. ALL DRAWING IN METRES.

Project Title:
 E-Scooter and E-Bike Consultation
 Phase 2

RICHMOND AND WANDSWORTH COUNCILS

ENVIRONMENT AND COMMUNITY SERVICES DEPARTMENT

THIS MAP IS REPRODUCED FROM ORDNANCE SURVEY MATERIAL WITH THE PERMISSION OF ORDNANCE SURVEY ON BEHALF OF THE CONTROLLER OF HER MAJESTY'S STATIONERY OFFICE, © CROWN COPYRIGHT. UNAUTHORISED REPRODUCTION INFRINGES CROWN COPYRIGHT AND MAY LEAD TO PROSECUTION OR CIVIL PROCEEDINGS. WANDSWORTH COUNCIL LICENCE NUMBER: 100019270 (2016)

Drawing Title:
 Magdalen Road

Scale @ A4:	NTS	Drawn By:	CB	Project No:	
Date:	May 24	Checked By:			

Drawing No:	—
Revision:	—



MAGDALEN ROAD

5m
E-Scooter /
E-Bike



GENERAL NOTES:
 1. THIS DRAWING TO BE READ IN CONJUNCTION WITH ALL RELEVANT ENGINEERS DRAWINGS & SPECIFICATIONS.
 2. DO NOT SCALE THIS DRAWING. ALL DRAWING IN METRES.

Project Title:
 E-Scooter and E-Bike Consultation
 Phase 2

RICHMOND AND WANDSWORTH COUNCILS

ENVIRONMENT AND COMMUNITY
 SERVICES DEPARTMENT

THIS MAP IS REPRODUCED FROM ORDNANCE SURVEY MATERIAL WITH THE PERMISSION OF ORDNANCE SURVEY ON BEHALF OF THE CONTROLLER OF HER MAJESTY'S STATIONERY OFFICE. © CROWN COPYRIGHT. UNAUTHORISED REPRODUCTION INFRINGES CROWN COPYRIGHT AND MAY LEAD TO PROSECUTION OR CIVIL PROCEEDINGS. WANDSWORTH COUNCIL LICENCE NUMBER: 100019270 (2016)

Drawing Title:
 Magdalen Road

Scale @ A4:	NTS	Drawn By:	CB	Project No:	
Date:	May 24	Checked By:			

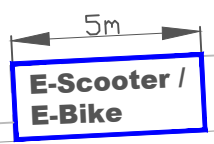
Drawing No:	—
Revision:	—



619

QUINTON STREET

10.1m



621



GENERAL NOTES:
 1. THIS DRAWING TO BE READ IN CONJUNCTION WITH ALL RELEVANT ENGINEERS DRAWINGS & SPECIFICATIONS.
 2. DO NOT SCALE THIS DRAWING. ALL DRAWING IN METRES.

Project Title:
 E-Scooter and E-Bike Consultation
 Phase 2

RICHMOND AND WANDSWORTH COUNCILS

ENVIRONMENT AND COMMUNITY SERVICES DEPARTMENT

THIS MAP IS REPRODUCED FROM ORDNANCE SURVEY MATERIAL WITH THE PERMISSION OF ORDNANCE SURVEY ON BEHALF OF THE CONTROLLER OF HER MAJESTY'S STATIONERY OFFICE, © CROWN COPYRIGHT. UNAUTHORISED REPRODUCTION INFRINGES CROWN COPYRIGHT AND MAY LEAD TO PROSECUTION OR CIVIL PROCEEDINGS. WANDSWORTH COUNCIL LICENCE NUMBER: 100019270 (2016)

Drawing Title:
 Quinton Street

Scale @ A4: NTS
 Date: May 24
 Drawn By: CB
 Checked By:
 Project No: -

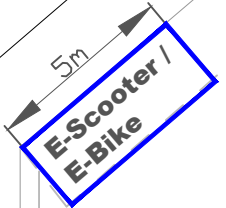
Drawing No: -
 Revision: -



22

WYFORD ROAD

ROUTH ROAD



GENERAL NOTES:
 1. THIS DRAWING TO BE READ IN CONJUNCTION WITH ALL RELEVANT ENGINEERS DRAWINGS & SPECIFICATIONS.
 2. DO NOT SCALE THIS DRAWING. ALL DRAWING IN METRES.

Project Title:
 E-Scooter and E-Bike Consultation
 Phase 2



ENVIRONMENT AND COMMUNITY
 SERVICES DEPARTMENT

RICHMOND AND WANDSWORTH COUNCILS

THIS MAP IS REPRODUCED FROM ORDNANCE SURVEY MATERIAL WITH THE PERMISSION OF ORDNANCE SURVEY ON BEHALF OF THE CONTROLLER OF HER MAJESTY'S STATIONERY OFFICE, © CROWN COPYRIGHT. UNAUTHORISED REPRODUCTION INFRINGES CROWN COPYRIGHT AND MAY LEAD TO PROSECUTION OR CIVIL PROCEEDINGS. WANDSWORTH COUNCIL LICENCE NUMBER: 100019270 (2016)


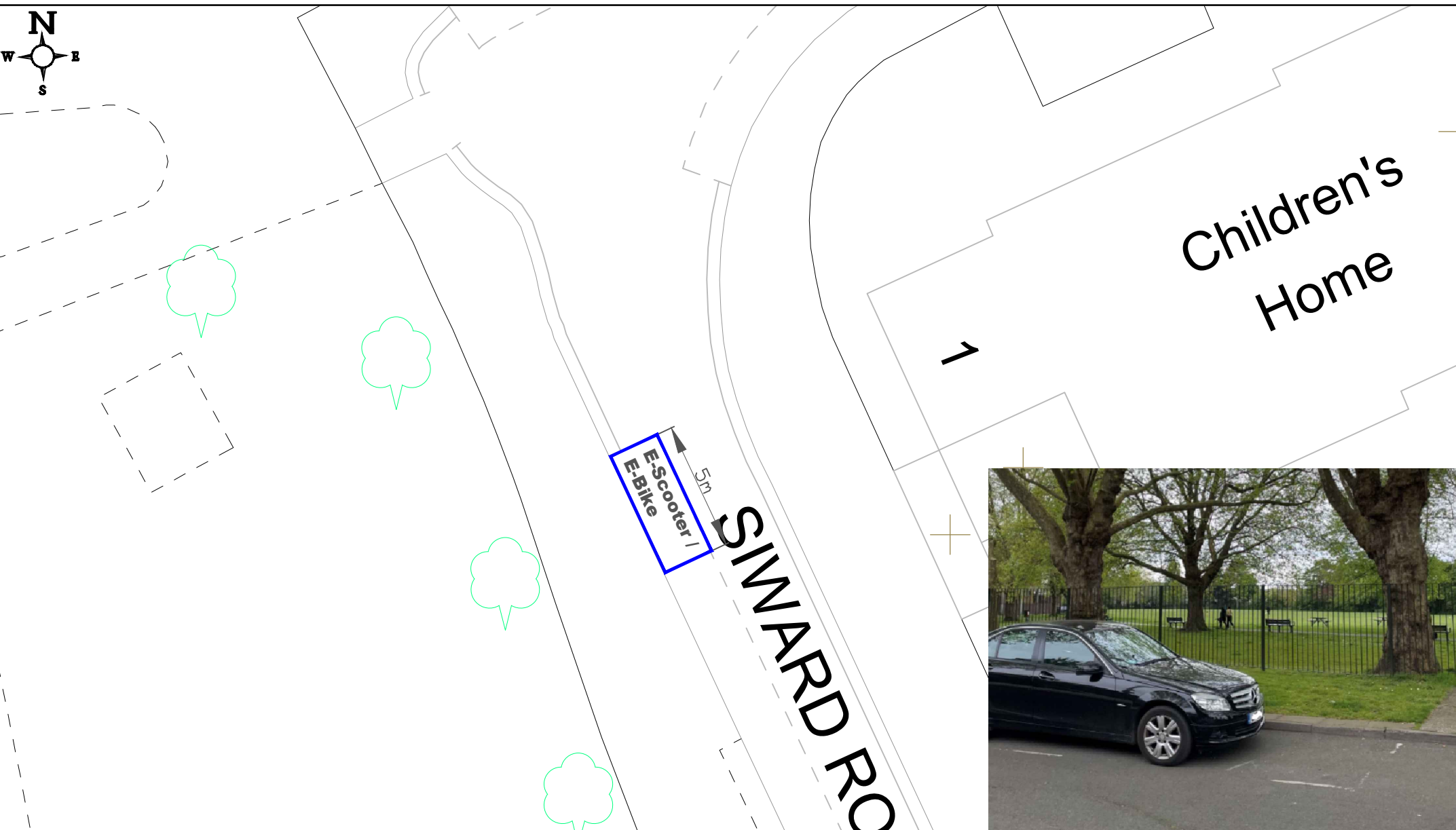
Drawing Title:
 Routh Road

Scale @ A4: NTS
 Date: May 24

Drawn By: CB
 Checked By:

Project No: -
 Revision: -

Drawing No: -
 Revision: -



GENERAL NOTES:
 1. THIS DRAWING TO BE READ IN CONJUNCTION WITH ALL RELEVANT ENGINEERS DRAWINGS & SPECIFICATIONS.
 2. DO NOT SCALE THIS DRAWING. ALL DRAWING IN METRES.

Project Title:
 E-Scooter and E-Bike Consultation
 Phase 2

RICHMOND AND WANDSWORTH COUNCILS

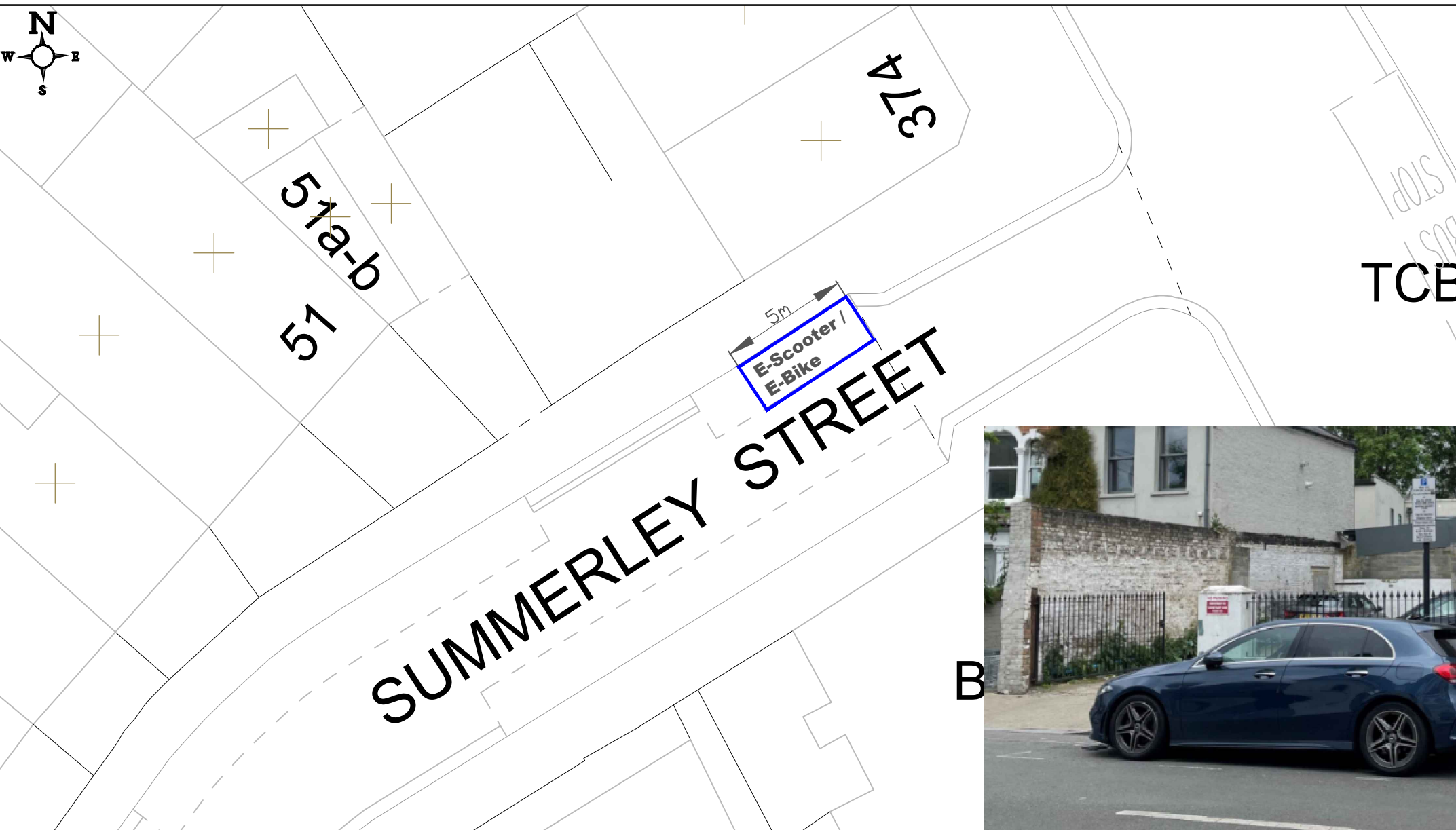
ENVIRONMENT AND COMMUNITY SERVICES DEPARTMENT

THIS MAP IS REPRODUCED FROM ORDNANCE SURVEY MATERIAL WITH THE PERMISSION OF ORDNANCE SURVEY ON BEHALF OF THE CONTROLLER OF HER MAJESTY'S STATIONERY OFFICE, © CROWN COPYRIGHT. UNAUTHORISED REPRODUCTION INFRINGES CROWN COPYRIGHT AND MAY LEAD TO PROSECUTION OR CIVIL PROCEEDINGS. WANDSWORTH COUNCIL LICENCE NUMBER: 100019270 (2016)

Drawing Title:
 Siward Road

Scale @ A4:	NTS	Drawn By:	CB	Project No:	
Date:	May 24	Checked By:			

Drawing No:	—
Revision:	—



GENERAL NOTES:
 1. THIS DRAWING TO BE READ IN CONJUNCTION WITH ALL RELEVANT ENGINEERS DRAWINGS & SPECIFICATIONS.
 2. DO NOT SCALE THIS DRAWING. ALL DRAWING IN METRES.

Project Title: E-Scooter and E-Bike Consultation Phase 2

RICHMOND AND WANDSWORTH COUNCILS


ENVIRONMENT AND COMMUNITY SERVICES DEPARTMENT

THIS MAP IS REPRODUCED FROM ORDNANCE SURVEY MATERIAL WITH THE PERMISSION OF ORDNANCE SURVEY ON BEHALF OF THE CONTROLLER OF HER MAJESTY'S STATIONERY OFFICE, © CROWN COPYRIGHT. UNAUTHORISED REPRODUCTION INFRINGES CROWN COPYRIGHT AND MAY LEAD TO PROSECUTION OR CIVIL PROCEEDINGS. WANDSWORTH COUNCIL LICENCE NUMBER: 100019270 (2016)

Drawing Title: Summerley Street

Scale @ A4: NTS
 Date: May 24
 Drawn By: CB
 Checked By:
 Project No: -

Drawing No: -
 Revision: -

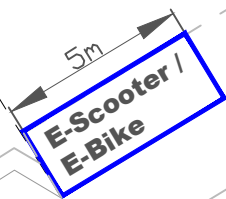


9.7m

GARRATT

573

WAYNFLETE STREET



GENERAL NOTES:
 1. THIS DRAWING TO BE READ IN CONJUNCTION WITH ALL RELEVANT ENGINEERS DRAWINGS & SPECIFICATIONS.
 2. DO NOT SCALE THIS DRAWING. ALL DRAWING IN METRES.

Project Title: E-Scooter and E-Bike Consultation Phase 2

RICHMOND AND WANDSWORTH COUNCILS

ENVIRONMENT AND COMMUNITY SERVICES DEPARTMENT

THIS MAP IS REPRODUCED FROM ORDNANCE SURVEY MATERIAL WITH THE PERMISSION OF ORDNANCE SURVEY ON BEHALF OF THE CONTROLLER OF HER MAJESTY'S STATIONERY OFFICE. © CROWN COPYRIGHT. UNAUTHORISED REPRODUCTION INFRINGES CROWN COPYRIGHT AND MAY LEAD TO PROSECUTION OR CIVIL PROCEEDINGS. WANDSWORTH COUNCIL LICENCE NUMBER: 100019270 (2016)

Drawing Title: Waynflete Street

Scale @ A4: NTS
 Date: May 24
 Drawn By: CB
 Checked By:
 Project No: -

Drawing No: -
 Revision: -