

GENERAL NOTES:
 1. THIS DRAWING TO BE READ IN CONJUNCTION WITH ALL RELEVANT ENGINEERS DRAWINGS & SPECIFICATIONS.
 2. DO NOT SCALE THIS DRAWING. ALL DRAWING IN METRES.

Project Title: E-Scooter and E-Bike Consultation Phase 2

RICHMOND AND WANDSWORTH COUNCILS

ENVIRONMENT AND COMMUNITY SERVICES DEPARTMENT

THIS MAP IS REPRODUCED FROM ORDNANCE SURVEY MATERIAL WITH THE PERMISSION OF ORDNANCE SURVEY ON BEHALF OF THE CONTROLLER OF HER MAJESTY'S STATIONERY OFFICE, © CROWN COPYRIGHT. UNAUTHORISED REPRODUCTION INFRINGES CROWN COPYRIGHT AND MAY LEAD TO PROSECUTION OR CIVIL PROCEEDINGS. WANDSWORTH COUNCIL LICENCE NUMBER: 100019270 (2016)

Drawing Title: Algarve Road

Scale @ A4: NTS
 Date: May 24

Drawn By: CB
 Checked By:

Project No: -
 Drawing No: -
 Revision: -



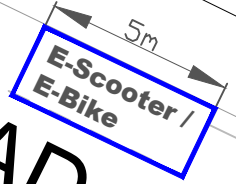
BARMOUTH ROAD

38


LB

WESTOVER ROAD

08



40



GENERAL NOTES:
 1. THIS DRAWING TO BE READ IN CONJUNCTION WITH ALL RELEVANT ENGINEERS DRAWINGS & SPECIFICATIONS.
 2. DO NOT SCALE THIS DRAWING. ALL DRAWING IN METRES.

Project Title:
 E-Scooter and E-Bike Consultation
 Phase 2



ENVIRONMENT AND COMMUNITY
 SERVICES DEPARTMENT

RICHMOND AND WANDSWORTH COUNCILS

THIS MAP IS REPRODUCED FROM ORDNANCE SURVEY MATERIAL WITH THE PERMISSION OF ORDNANCE SURVEY ON BEHALF OF THE CONTROLLER OF HER MAJESTY'S STATIONERY OFFICE, © CROWN COPYRIGHT. UNAUTHORISED REPRODUCTION INFRINGES CROWN COPYRIGHT AND MAY LEAD TO PROSECUTION OR CIVIL PROCEEDINGS. WANDSWORTH COUNCIL LICENCE NUMBER: 100019270 (2016)

Drawing Title:
 Barmouth Road

Scale @ A4: NTS
 Date: May 24

Drawn By: CB
 Checked By:
 Project No: -
 Revision: -

Drawing No: -
 Revision: -




ALLFARTHING LANE

5m
E-Scooter /
E-Bike

2

BARMOUTH ROAD

1a



GENERAL NOTES:
 1. THIS DRAWING TO BE READ IN CONJUNCTION WITH ALL RELEVANT ENGINEERS DRAWINGS & SPECIFICATIONS.
 2. DO NOT SCALE THIS DRAWING. ALL DRAWING IN METRES.

Project Title:
 E-Scooter and E-Bike Consultation
 Phase 2

RICHMOND AND WANDSWORTH COUNCILS

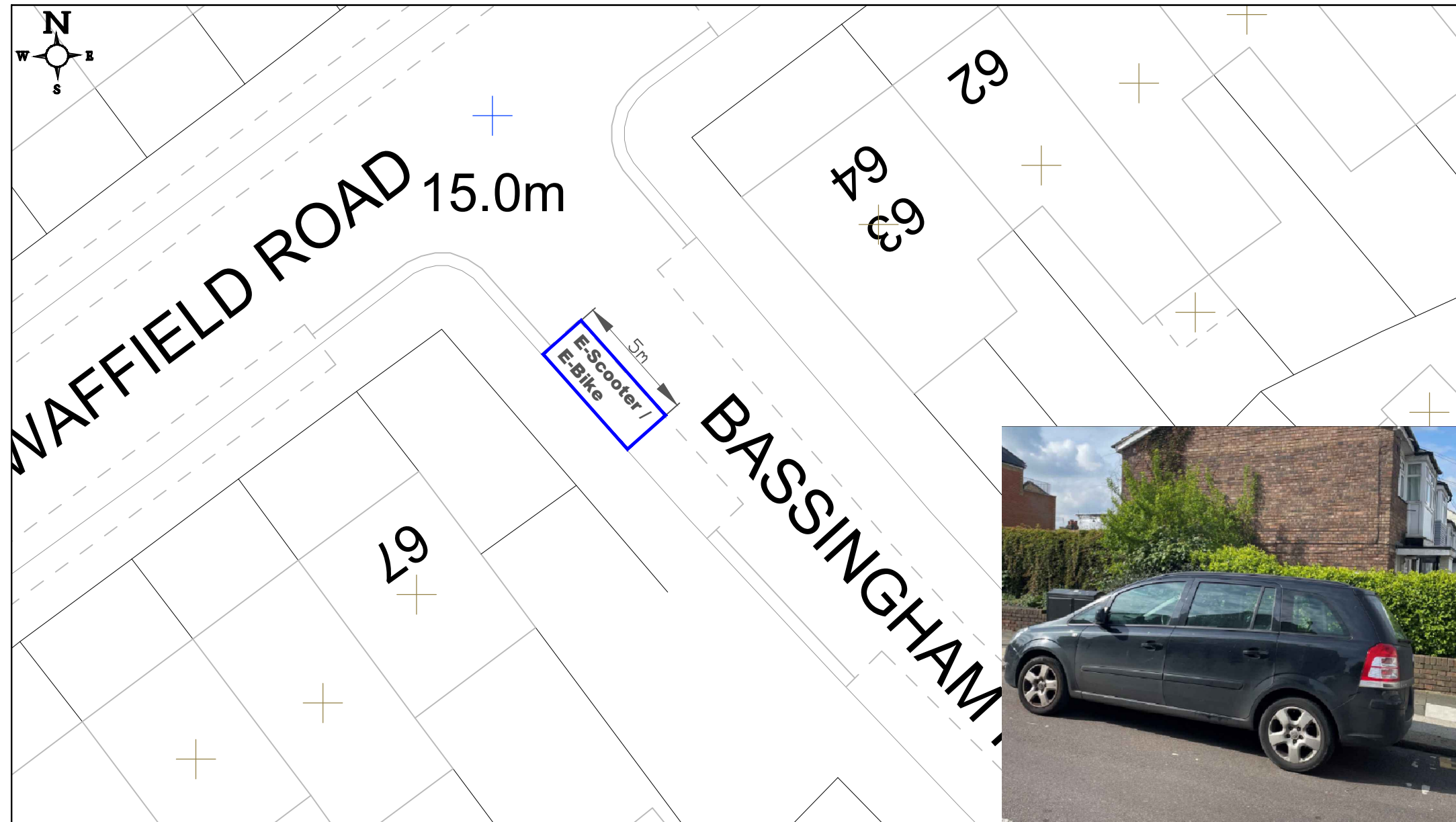
ENVIRONMENT AND COMMUNITY
 SERVICES DEPARTMENT

THIS MAP IS REPRODUCED FROM ORDNANCE SURVEY MATERIAL WITH THE PERMISSION OF ORDNANCE SURVEY ON BEHALF OF THE CONTROLLER OF HER MAJESTY'S STATIONERY OFFICE, © CROWN COPYRIGHT. UNAUTHORISED REPRODUCTION INFRINGES CROWN COPYRIGHT AND MAY LEAD TO PROSECUTION OR CIVIL PROCEEDINGS. WANDSWORTH COUNCIL LICENCE NUMBER: 100019270 (2016)

Drawing Title:
 Barmouth Road

Scale @ A4:	NTS	Drawn By:	CB	Project No:	
Date:	May 24	Checked By:			

Drawing No:	—
Revision:	—



GENERAL NOTES:
 1. THIS DRAWING TO BE READ IN CONJUNCTION WITH ALL RELEVANT ENGINEERS DRAWINGS & SPECIFICATIONS.
 2. DO NOT SCALE THIS DRAWING. ALL DRAWING IN METRES.

Project Title: E-Scooter and E-Bike Consultation Phase 2

RICHMOND AND WANDSWORTH COUNCILS

ENVIRONMENT AND COMMUNITY SERVICES DEPARTMENT

THIS MAP IS REPRODUCED FROM ORDNANCE SURVEY MATERIAL WITH THE PERMISSION OF ORDNANCE SURVEY ON BEHALF OF THE CONTROLLER OF HER MAJESTY'S STATIONERY OFFICE, © CROWN COPYRIGHT. UNAUTHORISED REPRODUCTION INFRINGES CROWN COPYRIGHT AND MAY LEAD TO PROSECUTION OR CIVIL PROCEEDINGS. WANDSWORTH COUNCIL LICENCE NUMBER: 100019270 (2016)

Drawing Title: Bassingham Road

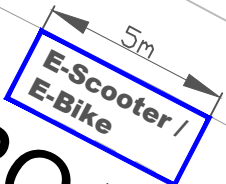
Scale @ A4:	NTS	Drawn By:	CB	Project No:	—
Date:	May 24	Checked By:	—	Revision:	—



BUCHAREST ROAD

120

EARLSFIELD



18.5m

122



GENERAL NOTES:
 1. THIS DRAWING TO BE READ IN CONJUNCTION WITH ALL RELEVANT ENGINEERS DRAWINGS & SPECIFICATIONS.
 2. DO NOT SCALE THIS DRAWING. ALL DRAWING IN METRES.

Project Title:
 E-Scooter and E-Bike Consultation
 Phase 2



ENVIRONMENT AND COMMUNITY
 SERVICES DEPARTMENT

RICHMOND AND WANDSWORTH COUNCILS

THIS MAP IS REPRODUCED FROM ORDNANCE SURVEY MATERIAL WITH THE PERMISSION OF ORDNANCE SURVEY ON BEHALF OF THE CONTROLLER OF HER MAJESTY'S STATIONERY OFFICE, © CROWN COPYRIGHT. UNAUTHORISED REPRODUCTION INFRINGES CROWN COPYRIGHT AND MAY LEAD TO PROSECUTION OR CIVIL PROCEEDINGS. WANDSWORTH COUNCIL LICENCE NUMBER: 100019270 (2016)

Drawing Title:
 Bucharest Road

Scale @ A4: NTS
 Date: May 24

Drawn By: CB
 Checked By:

Project No: -
 Revision: -

Drawing No: -
 Revision: -



GENERAL NOTES:
 1. THIS DRAWING TO BE READ IN CONJUNCTION WITH ALL RELEVANT ENGINEERS DRAWINGS & SPECIFICATIONS.
 2. DO NOT SCALE THIS DRAWING. ALL DRAWING IN METRES.

Project Title: E-Scooter and E-Bike Consultation Phase 2

RICHMOND AND WANDSWORTH COUNCILS


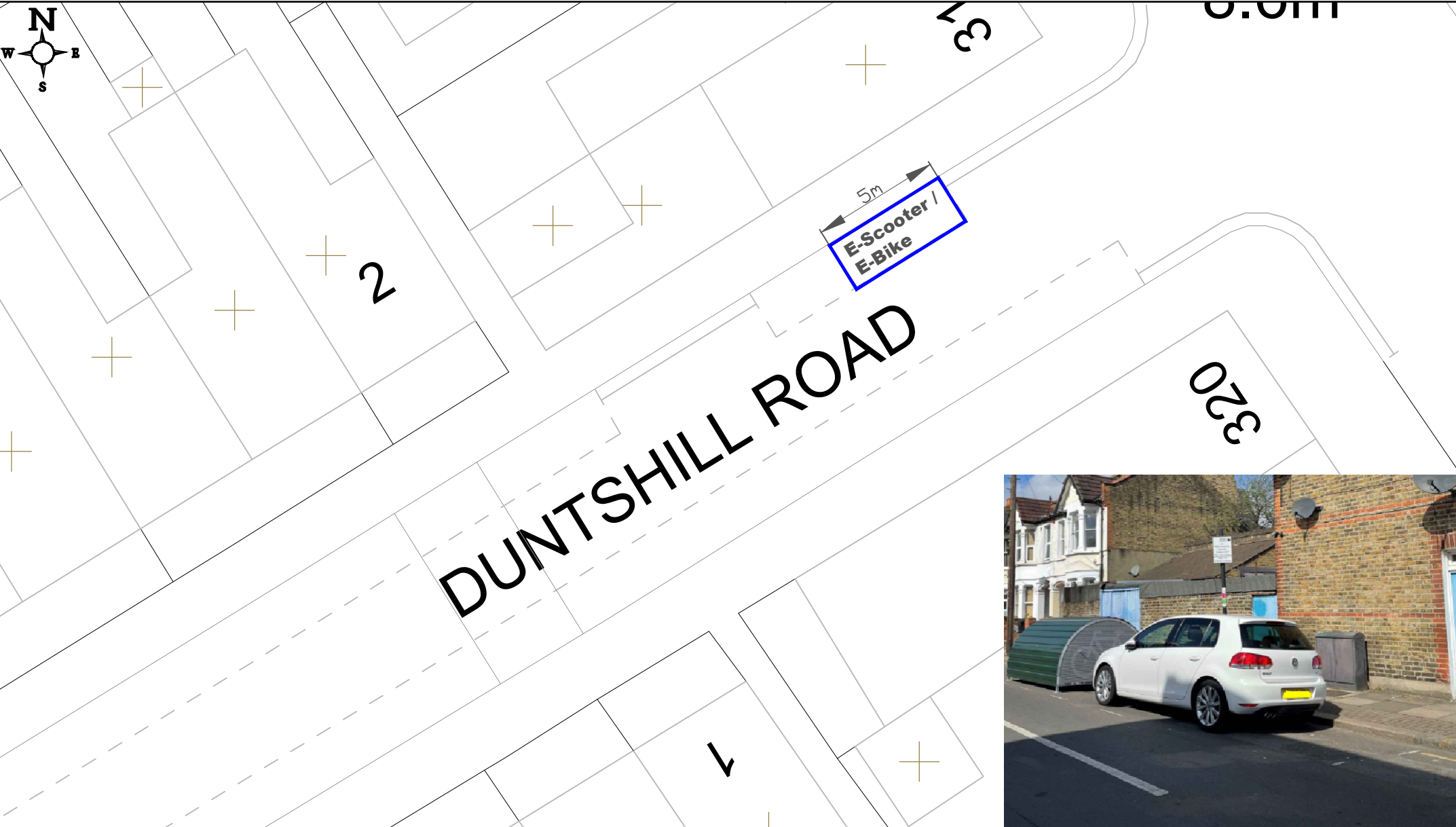
ENVIRONMENT AND COMMUNITY SERVICES DEPARTMENT

THIS MAP IS REPRODUCED FROM ORDNANCE SURVEY MATERIAL WITH THE PERMISSION OF ORDNANCE SURVEY ON BEHALF OF THE CONTROLLER OF HER MAJESTY'S STATIONERY OFFICE, © CROWN COPYRIGHT. UNAUTHORISED REPRODUCTION INFRINGES CROWN COPYRIGHT AND MAY LEAD TO PROSECUTION OR CIVIL PROCEEDINGS. WANDSWORTH COUNCIL LICENCE NUMBER: 100019270 (2016)

Drawing Title: Crealock Street

Scale @ A4:	NTS	Drawn By:	CB	Project No:	
Date:	May 24	Checked By:			

Drawing No:	—
Revision:	—



GENERAL NOTES:
 1. THIS DRAWING TO BE READ IN CONJUNCTION WITH ALL RELEVANT ENGINEERS DRAWINGS & SPECIFICATIONS.
 2. DO NOT SCALE THIS DRAWING. ALL DRAWING IN METRES.

Project Title:
 E-Scooter and E-Bike Consultation
 Phase 2

RICHMOND AND WANDSWORTH COUNCILS

ENVIRONMENT AND COMMUNITY SERVICES DEPARTMENT

THIS MAP IS REPRODUCED FROM ORDNANCE SURVEY MATERIAL WITH THE PERMISSION OF ORDNANCE SURVEY ON BEHALF OF THE CONTROLLER OF HER MAJESTY'S STATIONERY OFFICE, © CROWN COPYRIGHT. UNAUTHORISED REPRODUCTION INFRINGES CROWN COPYRIGHT AND MAY LEAD TO PROSECUTION OR CIVIL PROCEEDINGS. WANDSWORTH COUNCIL LICENCE NUMBER: 100019270 (2016)

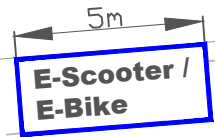
Drawing Title:
 Duntshill Road

Scale @ A4:	NTS	Drawn By:	CB	Project No:	—
Date:	May 24	Checked By:	—	Revision:	—


Drawing No:	—
Revision:	—



0m



HALDANE PLACE



GENERAL NOTES:
 1. THIS DRAWING TO BE READ IN CONJUNCTION WITH ALL RELEVANT ENGINEERS DRAWINGS & SPECIFICATIONS.
 2. DO NOT SCALE THIS DRAWING. ALL DRAWING IN METRES.

Project Title:
 E-Scooter and E-Bike Consultation
 Phase 2



ENVIRONMENT AND COMMUNITY SERVICES DEPARTMENT

RICHMOND AND WANDSWORTH COUNCILS

THIS MAP IS REPRODUCED FROM ORDNANCE SURVEY MATERIAL WITH THE PERMISSION OF ORDNANCE SURVEY ON BEHALF OF THE CONTROLLER OF HER MAJESTY'S STATIONERY OFFICE, © CROWN COPYRIGHT. UNAUTHORISED REPRODUCTION INFRINGES CROWN COPYRIGHT AND MAY LEAD TO PROSECUTION OR CIVIL PROCEEDINGS. WANDSWORTH COUNCIL LICENCE NUMBER: 100019270 (2016)


Drawing Title:
 Haldane Place

Scale @ A4: NTS
 Date: May 24

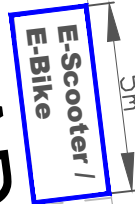
Drawn By: CB
 Checked By:

Project No: -
 Revision: -

Drawing No: -
 Revision: -



HEATHFIELD ROAD



GENERAL NOTES:
 1. THIS DRAWING TO BE READ IN CONJUNCTION WITH ALL RELEVANT ENGINEERS DRAWINGS & SPECIFICATIONS.
 2. DO NOT SCALE THIS DRAWING. ALL DRAWING IN METRES.

Project Title:
 E-Scooter and E-Bike Consultation
 Phase 2



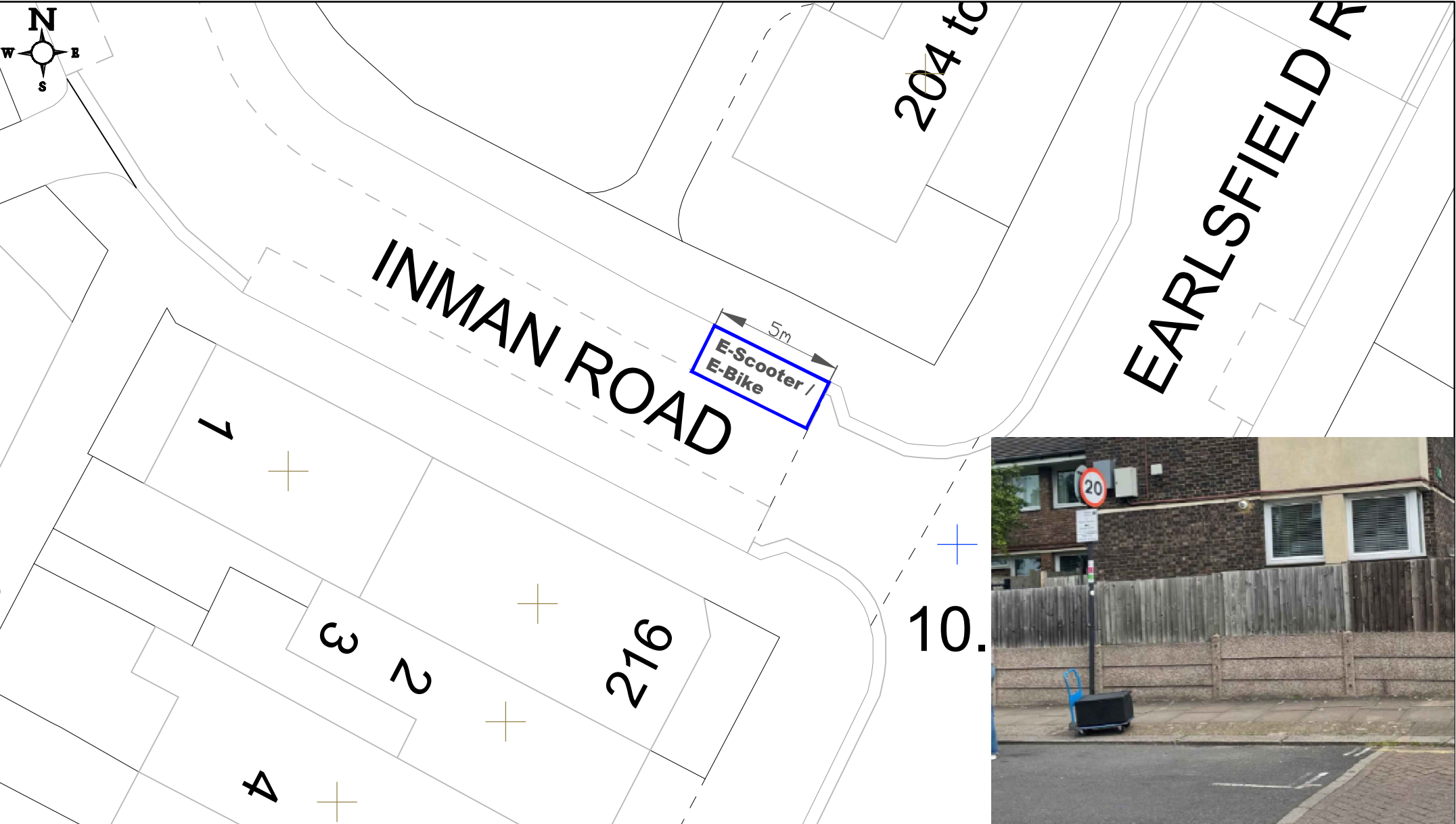
ENVIRONMENT AND COMMUNITY
 SERVICES DEPARTMENT

RICHMOND AND WANDSWORTH COUNCILS

THIS MAP IS REPRODUCED FROM ORDNANCE SURVEY MATERIAL WITH THE PERMISSION OF ORDNANCE SURVEY ON BEHALF OF THE CONTROLLER OF HER MAJESTY'S STATIONERY OFFICE, © CROWN COPYRIGHT. UNAUTHORISED REPRODUCTION INFRINGES CROWN COPYRIGHT AND MAY LEAD TO PROSECUTION OR CIVIL PROCEEDINGS. WANDSWORTH COUNCIL LICENCE NUMBER: 100019270 (2016)

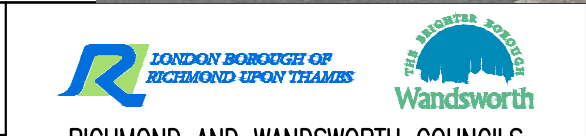
Drawing Title:
 Heathfield Road

Scale @ A4:	NTS	Drawn By:	CB	Project No:		Drawing No:	—
Date:	May 24	Checked By:			—	Revision:	—



GENERAL NOTES:
 1. THIS DRAWING TO BE READ IN CONJUNCTION WITH ALL RELEVANT ENGINEERS DRAWINGS & SPECIFICATIONS.
 2. DO NOT SCALE THIS DRAWING. ALL DRAWING IN METRES.

Project Title:
 E-Scooter and E-Bike Consultation
 Phase 2



ENVIRONMENT AND COMMUNITY SERVICES DEPARTMENT

THIS MAP IS REPRODUCED FROM ORDNANCE SURVEY MATERIAL WITH THE PERMISSION OF ORDNANCE SURVEY ON BEHALF OF THE CONTROLLER OF HER MAJESTY'S STATIONERY OFFICE, © CROWN COPYRIGHT. UNAUTHORISED REPRODUCTION INFRINGES CROWN COPYRIGHT AND MAY LEAD TO PROSECUTION OR CIVIL PROCEEDINGS. WANDSWORTH COUNCIL LICENCE NUMBER: 100019270 (2016)

Drawing Title:
 Inman Road

Scale @ A4:	NTS	Drawn By:	CB	Project No:	
Date:	May 24	Checked By:			

Drawing No:	—
Revision:	—



ST ANN'S HILL

EI Sub Sta


E-Scooter /
E-Bike

5m

78

82

EARLSFIELD ROAD



GENERAL NOTES:
 1. THIS DRAWING TO BE READ IN CONJUNCTION WITH ALL RELEVANT ENGINEERS DRAWINGS & SPECIFICATIONS.
 2. DO NOT SCALE THIS DRAWING. ALL DRAWING IN METRES.

Project Title:
 E-Scooter and E-Bike Consultation
 Phase 2

Drawing Title:
 St Ann's Hill



RICHMOND AND WANDSWORTH COUNCILS

ENVIRONMENT AND COMMUNITY SERVICES DEPARTMENT

THIS MAP IS REPRODUCED FROM ORDNANCE SURVEY MATERIAL WITH THE PERMISSION OF ORDNANCE SURVEY ON BEHALF OF THE CONTROLLER OF HER MAJESTY'S STATIONERY OFFICE, © CROWN COPYRIGHT. UNAUTHORISED REPRODUCTION INFRINGES CROWN COPYRIGHT AND MAY LEAD TO PROSECUTION OR CIVIL PROCEEDINGS. WANDSWORTH COUNCIL LICENCE NUMBER: 100019270 (2016)

Scale @ A4: NTS
 Date: May 24

Drawn By: CB
 Checked By:

Project No: -
 Revision: -




18.0m

1a

1

43



ST ANN'S PARK R



GENERAL NOTES:
 1. THIS DRAWING TO BE READ IN CONJUNCTION WITH ALL RELEVANT ENGINEERS DRAWINGS & SPECIFICATIONS.
 2. DO NOT SCALE THIS DRAWING. ALL DRAWING IN METRES.

Project Title: E-Scooter and E-Bike Consultation Phase 2



ENVIRONMENT AND COMMUNITY SERVICES DEPARTMENT

RICHMOND AND WANDSWORTH COUNCILS

THIS MAP IS REPRODUCED FROM ORDNANCE SURVEY MATERIAL WITH THE PERMISSION OF ORDNANCE SURVEY ON BEHALF OF THE CONTROLLER OF HER MAJESTY'S STATIONERY OFFICE, © CROWN COPYRIGHT. UNAUTHORISED REPRODUCTION INFRINGES CROWN COPYRIGHT AND MAY LEAD TO PROSECUTION OR CIVIL PROCEEDINGS. WANDSWORTH COUNCIL LICENCE NUMBER: 100019270 (2016)

Drawing Title: St Ann's Park Road

Scale @ A4:	NTS	Drawn By:	CB	Project No:		Drawing No:	—
Date:	May 24	Checked By:			—	Revision:	—



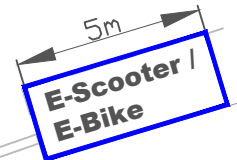
CARRATT LANE

201

2e

TREPORT STREET

203



GENERAL NOTES:
 1. THIS DRAWING TO BE READ IN CONJUNCTION WITH ALL RELEVANT ENGINEERS DRAWINGS & SPECIFICATIONS.
 2. DO NOT SCALE THIS DRAWING. ALL DRAWING IN METRES.

Project Title:
 E-Scooter and E-Bike Consultation
 Phase 2

RICHMOND AND WANDSWORTH COUNCILS

ENVIRONMENT AND COMMUNITY
 SERVICES DEPARTMENT

THIS MAP IS REPRODUCED FROM ORDNANCE SURVEY MATERIAL WITH THE PERMISSION OF ORDNANCE SURVEY ON BEHALF OF THE CONTROLLER OF HER MAJESTY'S STATIONERY OFFICE, © CROWN COPYRIGHT. UNAUTHORISED REPRODUCTION INFRINGES CROWN COPYRIGHT AND MAY LEAD TO PROSECUTION OR CIVIL PROCEEDINGS. WANDSWORTH COUNCIL LICENCE NUMBER: 100019270 (2016)

Drawing Title:
 Treport Street

Scale @ A4: NTS
 Date: May 24

Drawn By: CB
 Checked By:

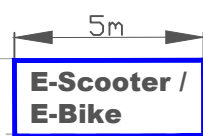
Project No: -
 Drawing No: -
 Revision: -



2

Grosvenor Arms (PH)

204



WARDLEY STREET

2

212 to 213



GENERAL NOTES:
 1. THIS DRAWING TO BE READ IN CONJUNCTION WITH ALL RELEVANT ENGINEERS DRAWINGS & SPECIFICATIONS.
 2. DO NOT SCALE THIS DRAWING. ALL DRAWING IN METRES.

Project Title: E-Scooter and E-Bike Consultation Phase 2

RICHMOND AND WANDSWORTH COUNCILS


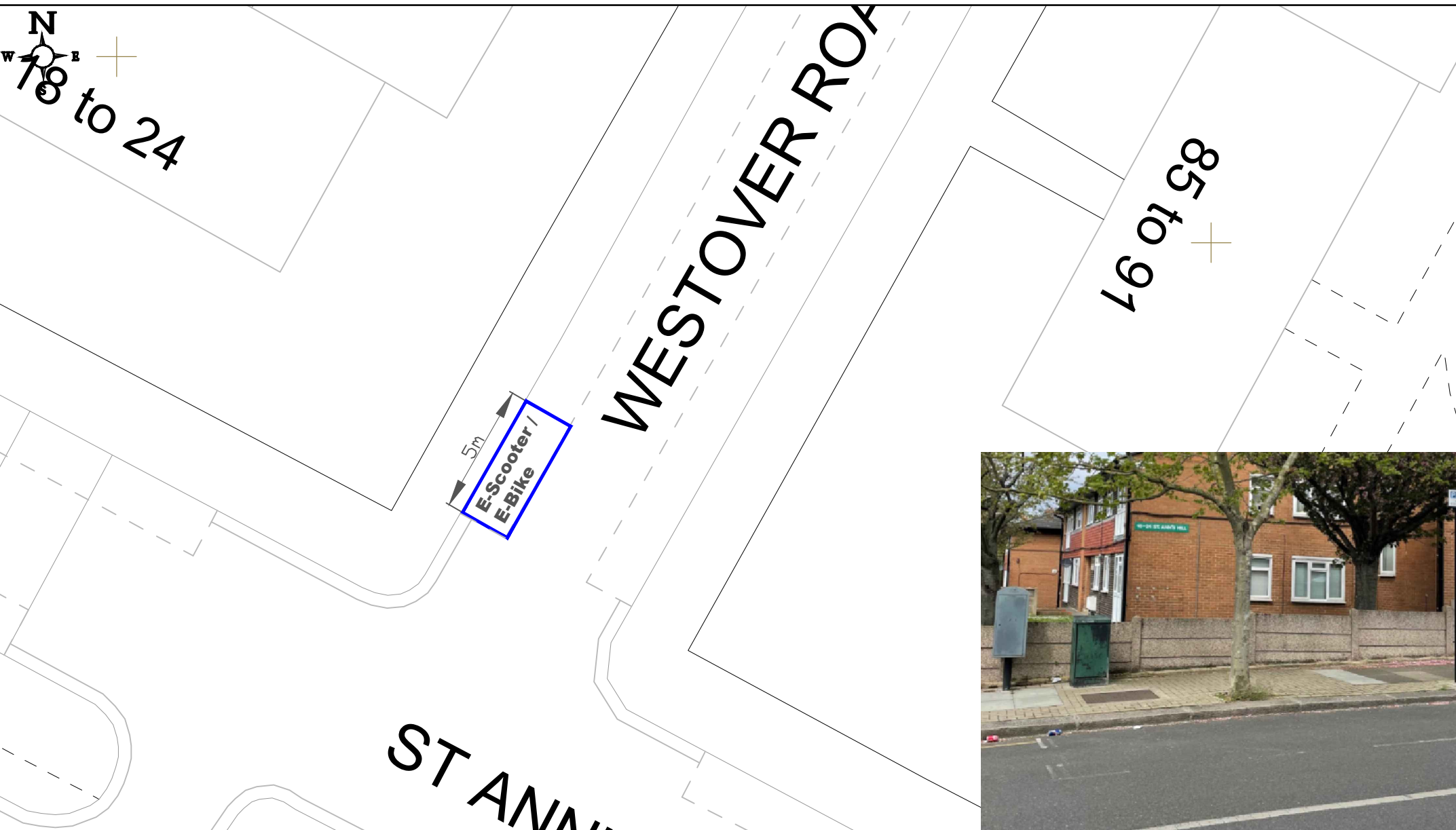
ENVIRONMENT AND COMMUNITY SERVICES DEPARTMENT

THIS MAP IS REPRODUCED FROM ORDNANCE SURVEY MATERIAL WITH THE PERMISSION OF ORDNANCE SURVEY ON BEHALF OF THE CONTROLLER OF HER MAJESTY'S STATIONERY OFFICE, © CROWN COPYRIGHT. UNAUTHORISED REPRODUCTION INFRINGES CROWN COPYRIGHT AND MAY LEAD TO PROSECUTION OR CIVIL PROCEEDINGS. WANDSWORTH COUNCIL LICENCE NUMBER: 100019270 (2016)

Drawing Title: Wardley Street

Scale @ A4: NTS
 Date: May 24
 Drawn By: CB
 Checked By:
 Project No: -

Drawing No: -
 Revision: -



GENERAL NOTES:
 1. THIS DRAWING TO BE READ IN CONJUNCTION WITH ALL RELEVANT ENGINEERS DRAWINGS & SPECIFICATIONS.
 2. DO NOT SCALE THIS DRAWING. ALL DRAWING IN METRES.

Project Title: E-Scooter and E-Bike Consultation Phase 2

RICHMOND AND WANDSWORTH COUNCILS

ENVIRONMENT AND COMMUNITY SERVICES DEPARTMENT

THIS MAP IS REPRODUCED FROM ORDNANCE SURVEY MATERIAL WITH THE PERMISSION OF ORDNANCE SURVEY ON BEHALF OF THE CONTROLLER OF HER MAJESTY'S STATIONERY OFFICE, © CROWN COPYRIGHT. UNAUTHORISED REPRODUCTION INFRINGES CROWN COPYRIGHT AND MAY LEAD TO PROSECUTION OR CIVIL PROCEEDINGS. WANDSWORTH COUNCIL LICENCE NUMBER: 100019270 (2016)

Drawing Title: Westover Road

Scale @ A4: NTS
 Date: May 24
 Drawn By: CB
 Checked By:
 Project No: -

Drawing No: -
 Revision: -