

GENERAL NOTES:
 1. THIS DRAWING TO BE READ IN CONJUNCTION WITH ALL RELEVANT ENGINEERS DRAWINGS & SPECIFICATIONS.
 2. DO NOT SCALE THIS DRAWING. ALL DRAWING IN METRES.

Project Title: E-Scooter and E-Bike Consultation Phase 2

RICHMOND AND WANDSWORTH COUNCILS

ENVIRONMENT AND COMMUNITY SERVICES DEPARTMENT

THIS MAP IS REPRODUCED FROM ORDNANCE SURVEY MATERIAL WITH THE PERMISSION OF ORDNANCE SURVEY ON BEHALF OF THE CONTROLLER OF HER MAJESTY'S STATIONERY OFFICE. © CROWN COPYRIGHT. UNAUTHORISED REPRODUCTION INFRINGES CROWN COPYRIGHT AND MAY LEAD TO PROSECUTION OR CIVIL PROCEEDINGS. WANDSWORTH COUNCIL LICENCE NUMBER: 100019270 (2016)

Drawing Title: Balham Park Road

Scale @ A4: NTS
 Date: May 24


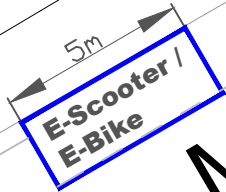
Drawn By: CB
 Checked By: -
 Project No: -

Drawing No: -
 Revision: -



WEXFORD ROAD

MAYFORD ROAD



GENERAL NOTES:
 1. THIS DRAWING TO BE READ IN CONJUNCTION WITH ALL RELEVANT ENGINEERS DRAWINGS & SPECIFICATIONS.
 2. DO NOT SCALE THIS DRAWING. ALL DRAWING IN METRES.

Project Title:
 E-Scooter and E-Bike Consultation
 Phase 2

RICHMOND AND WANDSWORTH COUNCILS

ENVIRONMENT AND COMMUNITY SERVICES DEPARTMENT

THIS MAP IS REPRODUCED FROM ORDNANCE SURVEY MATERIAL WITH THE PERMISSION OF ORDNANCE SURVEY ON BEHALF OF THE CONTROLLER OF HER MAJESTY'S STATIONERY OFFICE, © CROWN COPYRIGHT. UNAUTHORISED REPRODUCTION INFRINGES CROWN COPYRIGHT AND MAY LEAD TO PROSECUTION OR CIVIL PROCEEDINGS. WANDSWORTH COUNCIL LICENCE NUMBER: 100019270 (2016)

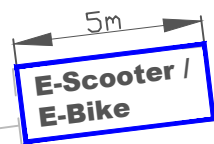
Drawing Title:
 Mayford Road

Scale @ A4: NTS
 Date: May 24
 Drawn By: CB
 Checked By:
 Project No: -

Drawing No: -
 Revision: -



UPPER TOOTING PARK



98
1 to 7
Mayfield



GENERAL NOTES:
 1. THIS DRAWING TO BE READ IN CONJUNCTION WITH ALL RELEVANT ENGINEERS DRAWINGS & SPECIFICATIONS.
 2. DO NOT SCALE THIS DRAWING. ALL DRAWING IN METRES.

Project Title: E-Scooter and E-Bike Consultation Phase 2

RICHMOND AND WANDSWORTH COUNCILS

ENVIRONMENT AND COMMUNITY SERVICES DEPARTMENT

THIS MAP IS REPRODUCED FROM ORDNANCE SURVEY MATERIAL WITH THE PERMISSION OF ORDNANCE SURVEY ON BEHALF OF THE CONTROLLER OF HER MAJESTY'S STATIONERY OFFICE, © CROWN COPYRIGHT. UNAUTHORISED REPRODUCTION INFRINGES CROWN COPYRIGHT AND MAY LEAD TO PROSECUTION OR CIVIL PROCEEDINGS. WANDSWORTH COUNCIL LICENCE NUMBER: 100019270 (2016)

Drawing Title: Upper Tooting Park

Scale @ A4: NTS
 Date: May 24
 Drawn By: CB
 Checked By:
 Project No: -

Drawing No: -
 Revision: -