





RODWAY ROAD



CAR CLUB ONLY

ROETHA 34.3m



GENERAL NOTES:
 1. THIS DRAWING TO BE READ IN CONJUNCTION WITH ALL RELEVANT ENGINEERS DRAWINGS & SPECIFICATIONS.
 2. DO NOT SCALE THIS DRAWING. ALL DRAWING IN METRES.

Project Title: E-Scooter and E-Bike Consultation Phase 2

RICHMOND AND WANDSWORTH COUNCILS

ENVIRONMENT AND COMMUNITY SERVICES DEPARTMENT

THIS MAP IS REPRODUCED FROM ORDNANCE SURVEY MATERIAL WITH THE PERMISSION OF ORDNANCE SURVEY ON BEHALF OF THE CONTROLLER OF HER MAJESTY'S STATIONERY OFFICE, © CROWN COPYRIGHT. UNAUTHORISED REPRODUCTION INFRINGES CROWN COPYRIGHT AND MAY LEAD TO PROSECUTION OR CIVIL PROCEEDINGS. WANDSWORTH COUNCIL LICENCE NUMBER: 100019270 (2016)

Drawing Title: Rodway Road

Scale @ A4: NTS
 Date: May 24
 Drawn By: CB
 Checked By:
 Project No: -

Drawing No: -
 Revision: -



DANEBURY AVENUE

ELECTRIC VEHICLES ONLY

5m
E-Scooter / E-Bike



GENERAL NOTES:
1. THIS DRAWING TO BE READ IN CONJUNCTION WITH ALL RELEVANT ENGINEERS DRAWINGS & SPECIFICATIONS.
2. DO NOT SCALE THIS DRAWING. ALL DRAWING IN METRES.

Project Title:
E-Scooter and E-Bike Consultation
Phase 2



ENVIRONMENT AND COMMUNITY SERVICES DEPARTMENT

RICHMOND AND WANDSWORTH COUNCILS

THIS MAP IS REPRODUCED FROM ORDNANCE SURVEY MATERIAL WITH THE PERMISSION OF ORDNANCE SURVEY ON BEHALF OF THE CONTROLLER OF HER MAJESTY'S STATIONERY OFFICE, © CROWN COPYRIGHT. UNAUTHORISED REPRODUCTION INFRINGES CROWN COPYRIGHT AND MAY LEAD TO PROSECUTION OR CIVIL PROCEEDINGS. WANDSWORTH COUNCIL LICENCE NUMBER: 100019270 (2016)

Drawing Title:
Danebury Avenue

Scale @ A4: NTS
Date: May 24

Drawn By: CB
Checked By:

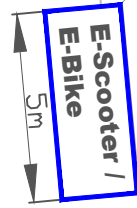
Project No: -
Revision: -

Drawing No: -
Revision: -



409

New Cottage



Cornerways



GENERAL NOTES:
 1. THIS DRAWING TO BE READ IN CONJUNCTION WITH ALL RELEVANT ENGINEERS DRAWINGS & SPECIFICATIONS.
 2. DO NOT SCALE THIS DRAWING. ALL DRAWING IN METRES.

Project Title:
 E-Scooter and E-Bike Consultation
 Phase 2



ENVIRONMENT AND COMMUNITY SERVICES DEPARTMENT

RICHMOND AND WANDSWORTH COUNCILS

THIS MAP IS REPRODUCED FROM ORDNANCE SURVEY MATERIAL WITH THE PERMISSION OF ORDNANCE SURVEY ON BEHALF OF THE CONTROLLER OF HER MAJESTY'S STATIONERY OFFICE. © CROWN COPYRIGHT. UNAUTHORISED REPRODUCTION INFRINGES CROWN COPYRIGHT AND MAY LEAD TO PROSECUTION OR CIVIL PROCEEDINGS. WANDSWORTH COUNCIL LICENCE NUMBER: 100019270 (2016)

Drawing Title:
 Daylesford Avenue

Scale @ A4: NTS
 Date: May 24

Drawn By: CB
 Checked By:

Project No: -
 Revision: -

Drawing No: -
 Revision: -



HOLYBOURNE AVENUE

5m
E-Scooter /
E-Bike



GENERAL NOTES:
 1. THIS DRAWING TO BE READ IN CONJUNCTION WITH ALL RELEVANT ENGINEERS DRAWINGS & SPECIFICATIONS.
 2. DO NOT SCALE THIS DRAWING. ALL DRAWING IN METRES.

Project Title:
 E-Scooter and E-Bike Consultation
 Phase 2



ENVIRONMENT AND COMMUNITY SERVICES DEPARTMENT

RICHMOND AND WANDSWORTH COUNCILS

THIS MAP IS REPRODUCED FROM ORDNANCE SURVEY MATERIAL WITH THE PERMISSION OF ORDNANCE SURVEY ON BEHALF OF THE CONTROLLER OF HER MAJESTY'S STATIONERY OFFICE, © CROWN COPYRIGHT. UNAUTHORISED REPRODUCTION INFRINGES CROWN COPYRIGHT AND MAY LEAD TO PROSECUTION OR CIVIL PROCEEDINGS. WANDSWORTH COUNCIL LICENCE NUMBER: 100019270 (2016)

Drawing Title:
 Holybourne Avenue

Scale @ A4: NTS
 Date: May 24

Drawn By: CB
 Checked By:

Project No: -
 Revision: -

Drawing No: -
 Revision: -



PETERSFIELD RISE

5m
E-Scooter /
E-Bike

LOADING ONLY



GENERAL NOTES:
 1. THIS DRAWING TO BE READ IN CONJUNCTION WITH ALL RELEVANT ENGINEERS DRAWINGS & SPECIFICATIONS.
 2. DO NOT SCALE THIS DRAWING. ALL DRAWING IN METRES.

Project Title:
 E-Scooter and E-Bike Consultation
 Phase 2

RICHMOND AND WANDSWORTH COUNCILS

ENVIRONMENT AND COMMUNITY
 SERVICES DEPARTMENT

THIS MAP IS REPRODUCED FROM ORDNANCE SURVEY MATERIAL WITH THE PERMISSION OF ORDNANCE SURVEY ON BEHALF OF THE CONTROLLER OF HER MAJESTY'S STATIONERY OFFICE, © CROWN COPYRIGHT. UNAUTHORISED REPRODUCTION INFRINGES CROWN COPYRIGHT AND MAY LEAD TO PROSECUTION OR CIVIL PROCEEDINGS. WANDSWORTH COUNCIL LICENCE NUMBER: 100019270 (2016)

Drawing Title:
 Petersfield Rise

Scale @ A4: NTS
 Date: May 24
 Drawn By: CB
 Checked By:
 Project No: -

Drawing No: -
 Revision: -