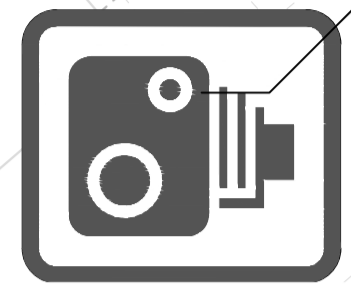


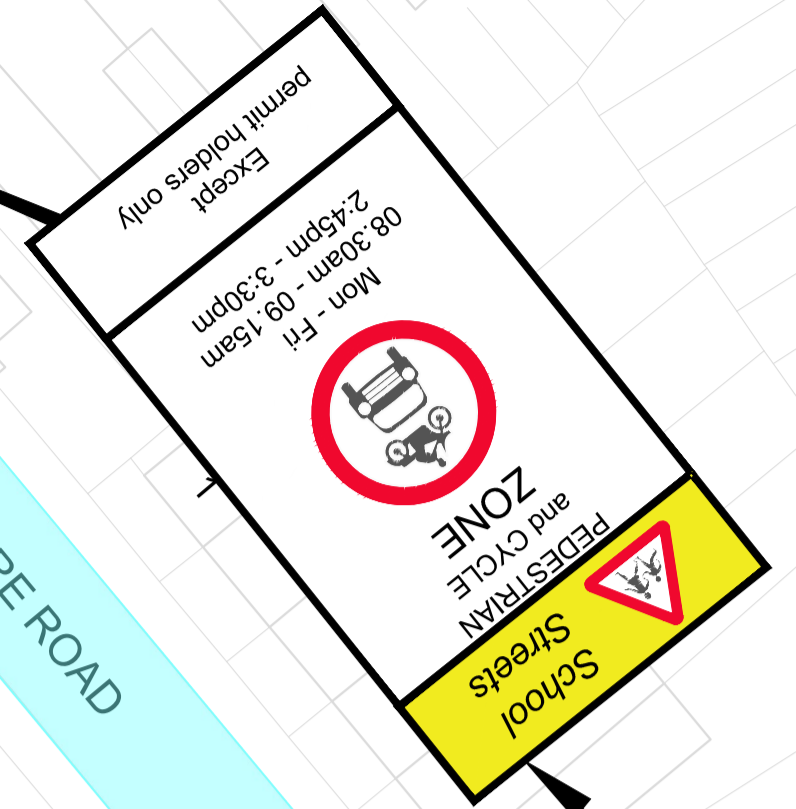
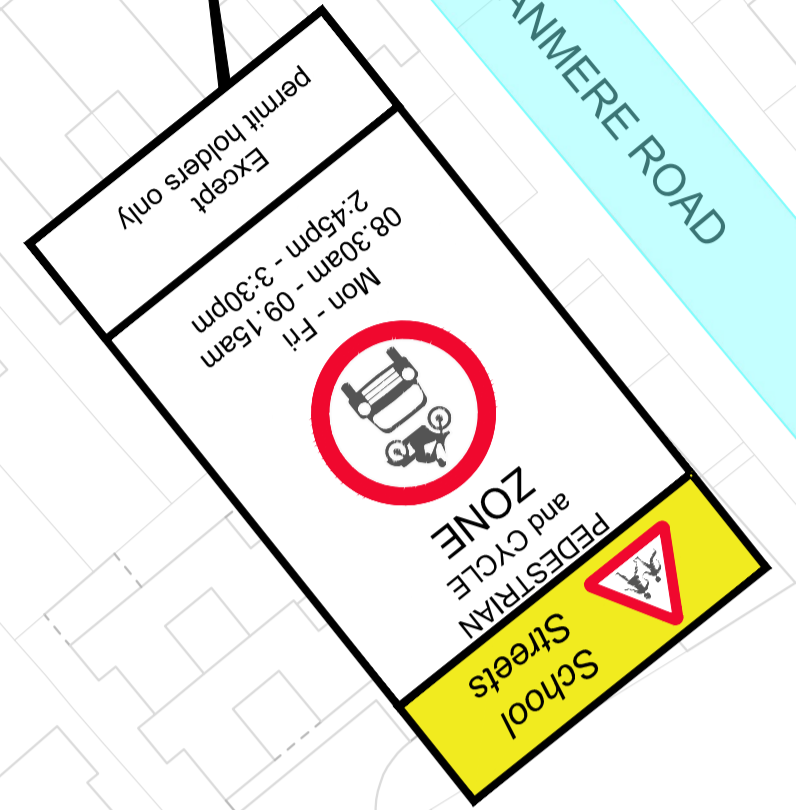
Library



New ANPR Camera

MAGDALEN ROAD

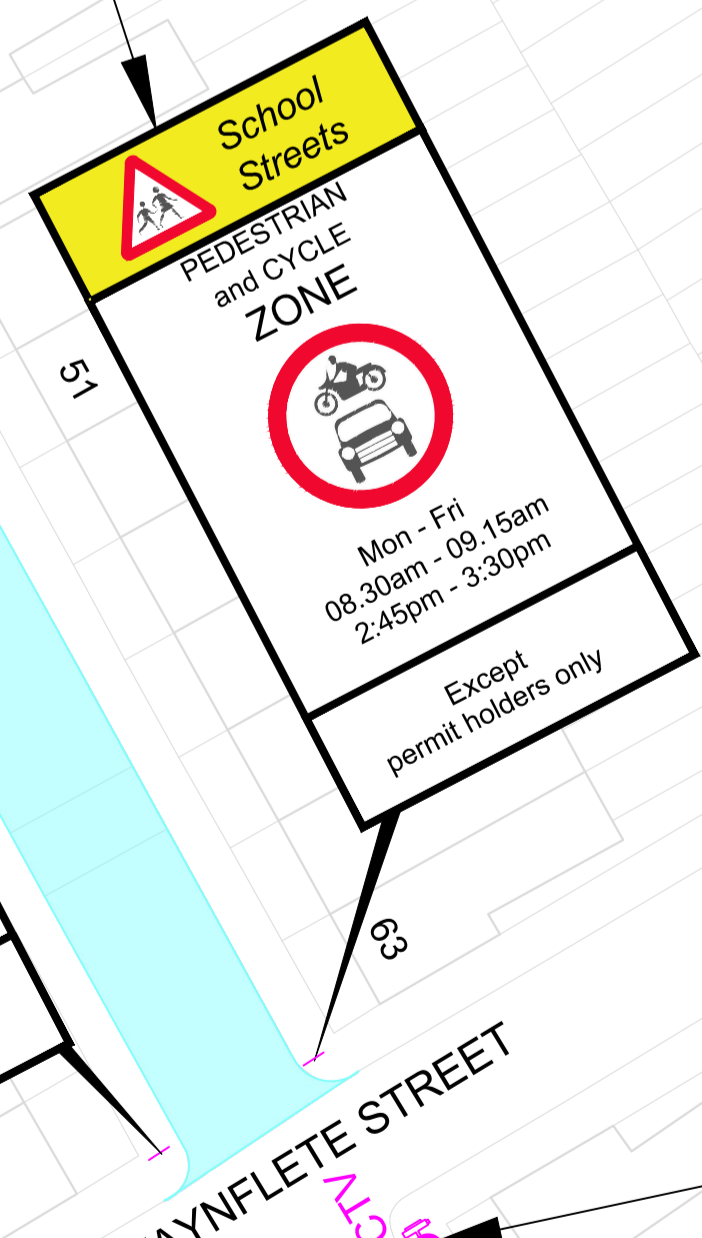
TRANMERE ROAD



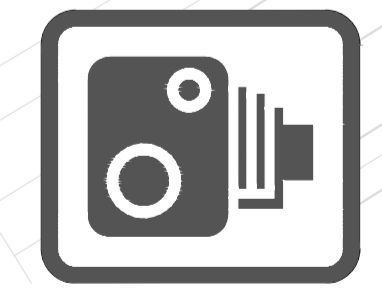
Earlsfield Primary School

New school street signs (see figure 1)

TRANMERE ROAD

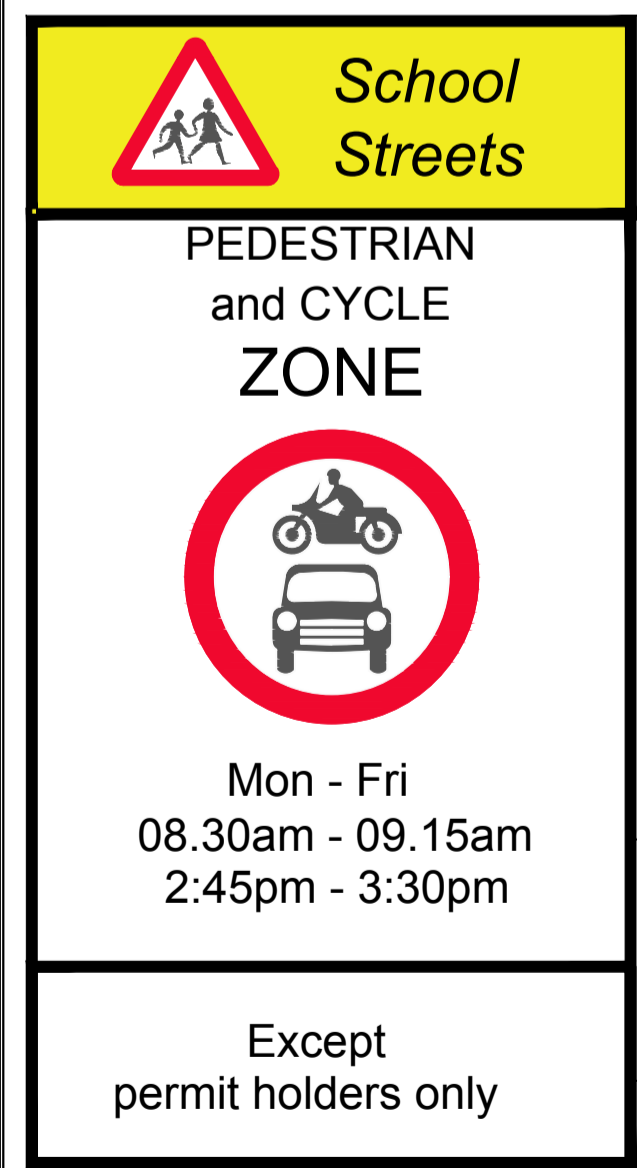


WAYNELETE STREET



New ANPR Camera

FIGURE 1



Indicative - can be used for artwork produced by school

Indicative - timings subject to public consultation

Indicative - exemption to be agreed with parking services

General Notes:
 1. This drawing is to be read in conjunction with all Engineer's drawings & specifications.
 2. All details to be checked & confirmed on site by Engineer.
 3. All dimensions are in metres unless stated otherwise. Do not scale this drawing.
 4. All diagram numbers shall be in accordance with the Traffic Signs Regulations and General Directions (TSRGD) 2016.
 5. Traffic management shall be in accordance with Chapter 8 of the Traffic Signs Manual and relevant codes of practice.
 6. All site operatives must be in full Personal Protective Equipment at all times.

THIS MAP IS REPRODUCED FROM ORDNANCE SURVEY MATERIAL WITH THE PERMISSION OF ORDNANCE SURVEY ON BEHALF OF THE CONTROLLER OF HER MAJESTY'S STATIONERY OFFICE. © CROWN COPYRIGHT. UNAUTHORISED REPRODUCTION INFRINGES CROWN COPYRIGHT AND MAY LEAD TO PROSECUTION OR CIVIL PROCEEDINGS. WANDSWORTH COUNCIL LICENCE NUMBER: 100019270 (2014)

8 October 2019
 -- DRAFT COPY --
 16:47

Rev	Date	By	Amendments
B	8th October 19	Talbot	School Street Color added
A	12 June 19	Talbot	Enforcement Times Amended
-			

Drawing Status: DRAFT

Project Title: SCHOOL STREET - TRANMERE ROAD

Drawing Title: EARLSFIELD PRIMARY SCHOOL- ANPR

Scale @ A1: NTS

Date: APR 19

Drawn By: TH

Checked By:

LONDON BOROUGH OF RICHMOND UPON THAMES

THE RICHMOND SCHOOLS Wandsworth

RICHMOND AND WANDSWORTH COUNCILS

ENVIRONMENT AND COMMUNITY SERVICES DEPARTMENT

Project No:

Drawing No: 1 OF 1

Revision: B