








"This map is reproduced from Ordnance Survey material with the permission of the Controller of Her Majesty's Stationery Office © Crown copyright. Unauthorised reproduction infringes Crown copyright and may lead to prosecution or civil proceedings 100019441 [2014]."

-  TEDDINGTON CPZ (ZONE 1)
MON - FRI
8.30AM - 10.30AM
-  HIGH STREET, TEDDINGTON CPZ (PAY & DISPLAY)
MON - SAT
9.00AM - 6.00PM
-  BROAD STREET, TEDDINGTON (PAY & DISPLAY)
MON - SAT
8.30AM - 6.30PM
-  FERRY ROAD CPZ (ZONE 2)
MON - SUN
8.30AM - 6.30PM
-  ELLERY ROAD CPZ (ZONE 1)
MON - SAT
8.30AM - 6.30PM
-  VICARAGE ROAD CPZ (ZONE 1)
MON - SUN
8.30AM - 6.30PM
-  2015/2016 CONSULTATION BOUNDARY

REVISION	AMENDMENT	FB DRAWN BY AND DATE	MP DESIGNED BY AND DATE	MP CHECKED BY AND DATE	MT APPROVED BY AND DATE
C	Cons boundary amended	13/05/2015	13/05/2015	13/05/2015	13/05/2015



SCALE (AT A2 SIZE)
N.T.S

CLIENT	LONDON BOROUGH OF RICHMOND UPON THAMES
PROJECT	TEDDINGTON PARKING REVIEW 2014
DRAWING TITLE	CONSULTATION AREA
ISSUING OFFICE	TWICKENHAM
TELEPHONE	020 88911411
DRAWING NUMBER	2245-GL-TCPZ-001
REVISION	C