









Two lane approaches with dedicated right turn lanes on all approaches

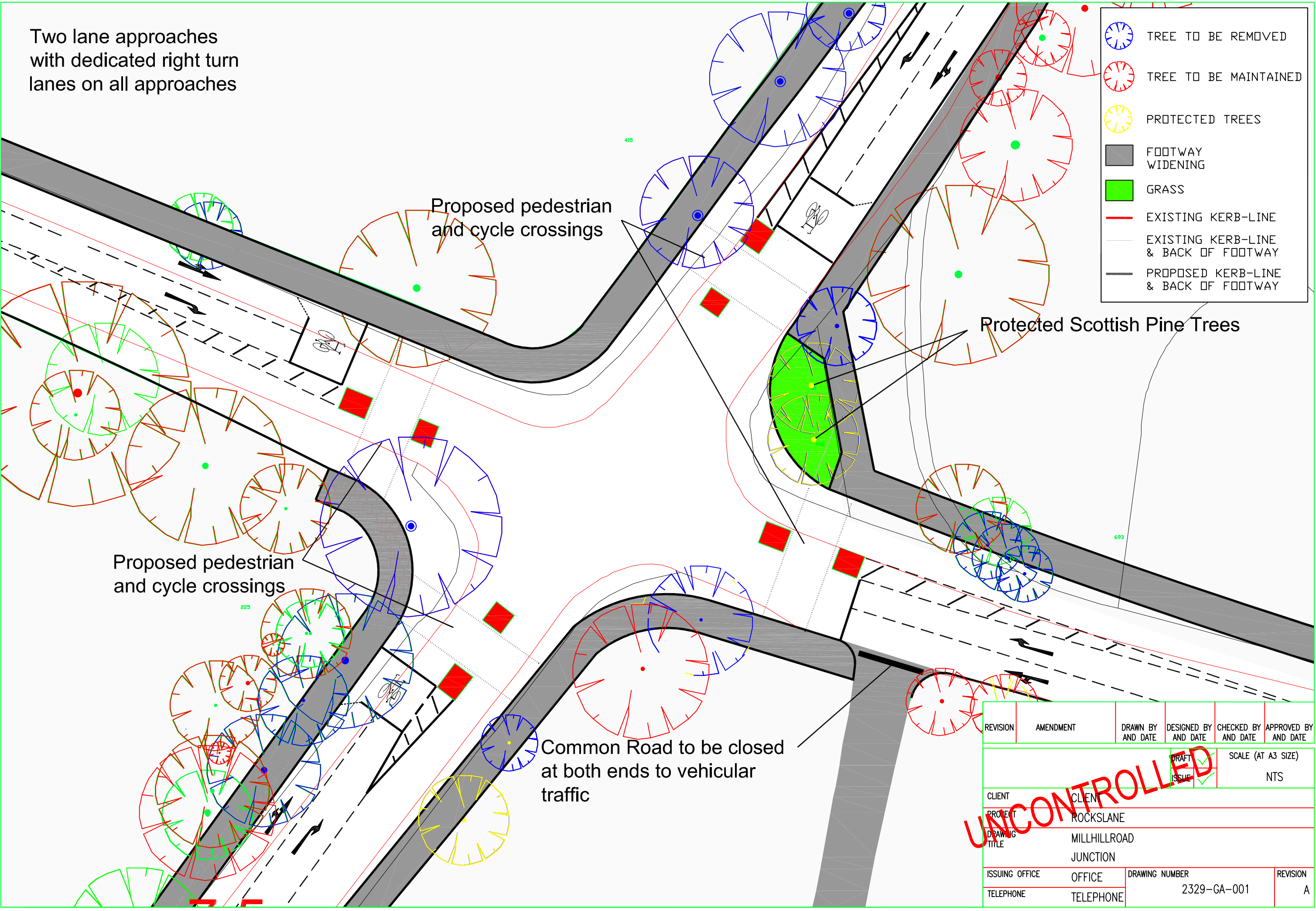
Proposed pedestrian and cycle crossings

Proposed pedestrian and cycle crossings

Common Road to be closed at both ends to vehicular traffic

Protected Scottish Pine Trees

-  TREE TO BE REMOVED
-  TREE TO BE MAINTAINED
-  PROTECTED TREES
-  FOOTWAY WIDENING
-  GRASS
-  EXISTING KERB-LINE
-  EXISTING KERB-LINE & BACK OF FOOTWAY
-  PROPOSED KERB-LINE & BACK OF FOOTWAY



REVISION	AMENDMENT	DRAWN BY AND DATE	DESIGNED BY AND DATE	CHECKED BY AND DATE	APPROVED BY AND DATE
				DRAFT	SCALE (AT A3 SIZE)
				ISSUE	NTS
CLIENT	CLIENT				
PROJECT	ROCKSLANE				
DRAWING TITLE	MILLHILLROAD JUNCTION				
ISSUING OFFICE	OFFICE	DRAWING NUMBER		REVISION	
TELEPHONE	TELEPHONE	2329-GA-001		A	

UNCONTROLLED