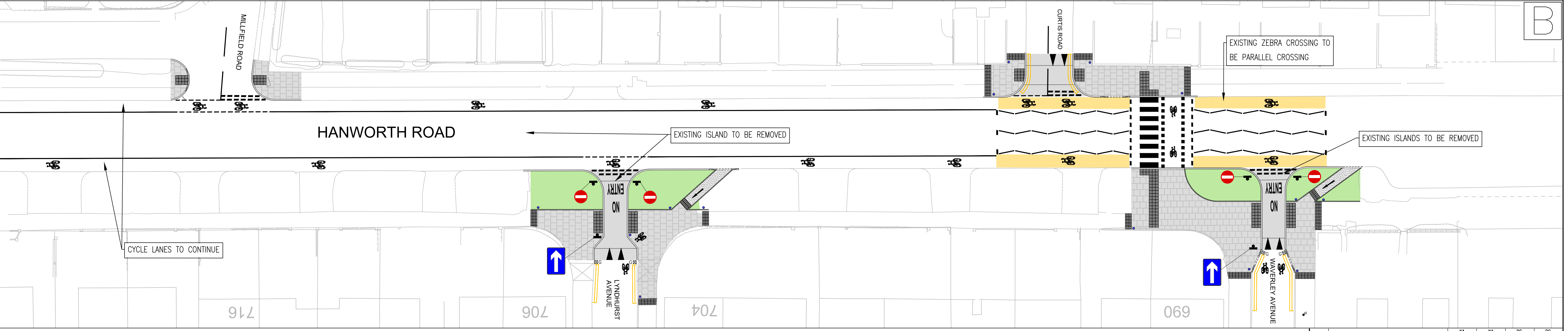
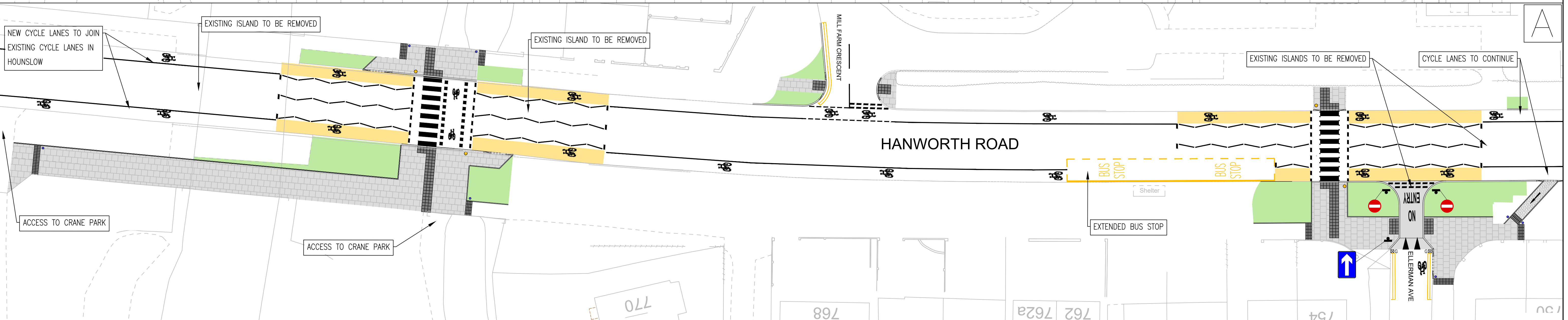
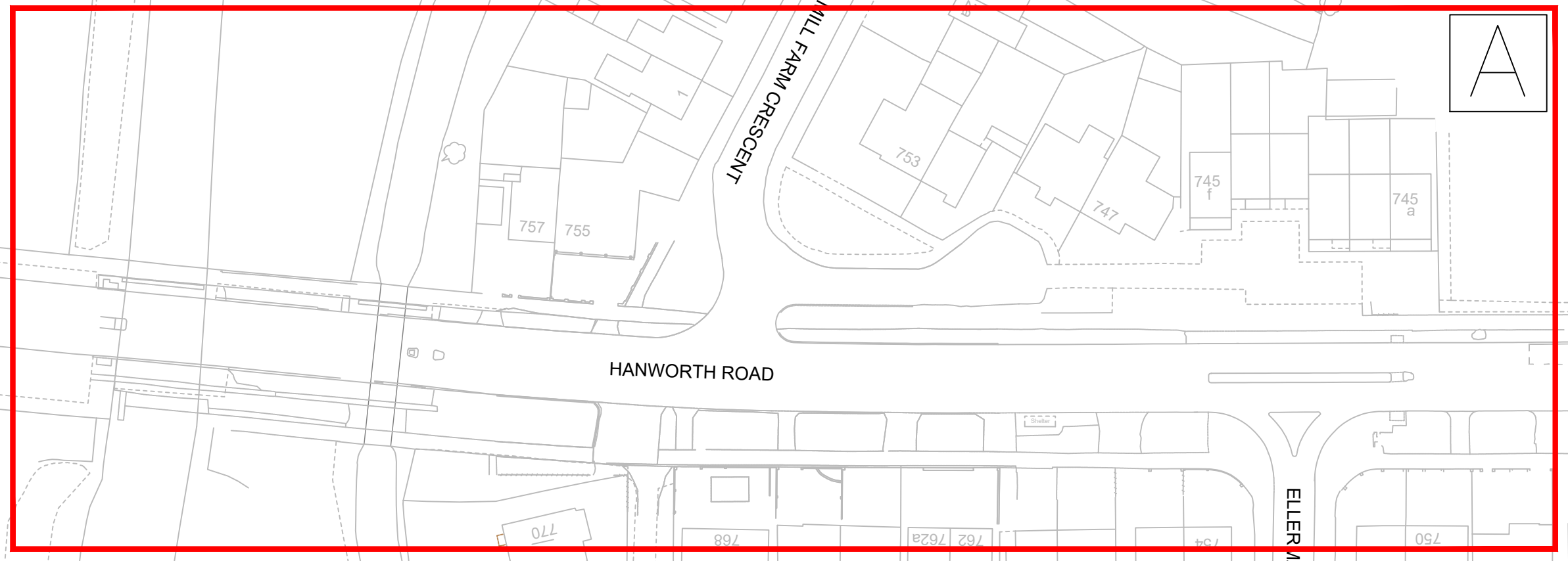
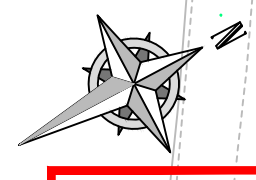



This map is reproduced from Ordnance Survey material with the permission of the Controller of Her Majesty's Stationery Office © Crown copyright. Unauthorised reproduction infringes Crown copyright and may lead to prosecution or civil proceedings 100018441 [2024].



- KEY**
- NEW PAVING
 - CONTINUOUS PAVEMENT (RAISED TABLE WITH STEP TRACK)
 - NEW BITMAC SURFACE
 - TACTILE PAVING
 - RAISED CYCLE TRACK
 - NEW GRASS AREA
 - NEW ROAD MARKING
 - NEW KERB
 - NEW DROPPED KERB
 - NEW BOLLARD WITH BACK TO BACK SHARED USE SIGNAGE
 - BELISHA BEACON
 - NEW GULLIES TO BE INSTALLED AT LOW POINTS
 - CYCLE SYMBOL



REVISION	AMENDMENT	NO	DATE	DESIGNED BY	CHECKED BY	APPROVED BY
		NA	19.04.24			
		NA	19.04.24			
		DS	19.04.24			
		DS	19.04.24			

SCALE (AT A1 SIZE)

DRAFT ISSUE NTS

CLIENT: LONDON BOROUGH OF RICHMOND UPON THAMES

PROJECT: HANWORTH ROAD CORRIDOR REVIEW

DRAWING TITLE: SECTION 1 GENERAL LAYOUT

ISSUING OFFICE: TWICKENHAM DRAWING NUMBER: 202220-CS-GL-001 REVISION:

TELEPHONE: 020 88911411