

INSTALL INDICATIVE PAINT MARKINGS TO ENCOURAGE CROSSING AT THIS POINT

BUILD OUT NORTH-WESTERN CORNER TO IMPROVE JUNCTION LAYOUT AND SIGHTLINES

MOVE STOP LINES FOR CHESTNUT AND BLUE JUNCTION ARM FORWARD TO IMPROVE JUNCTION SIGHTLINES

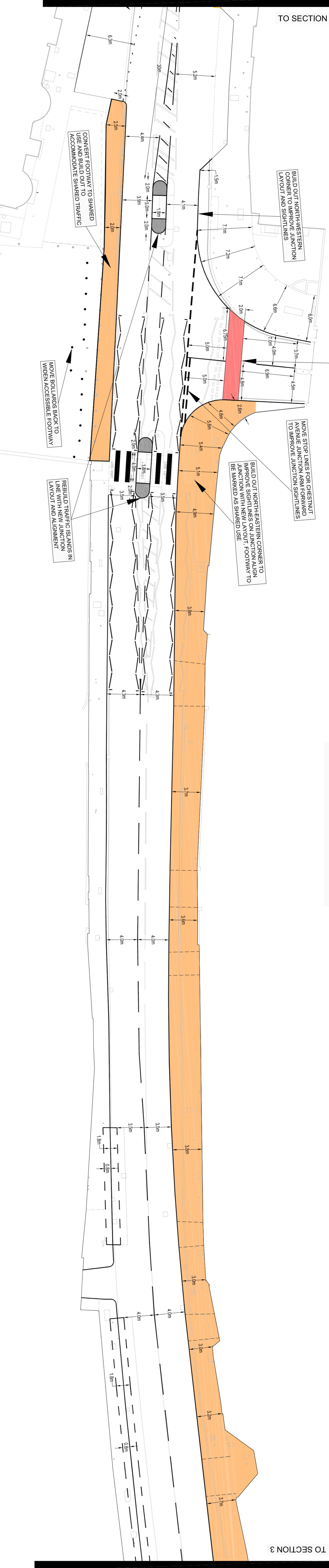
BUILD OUT NORTH-EASTERN CORNER TO IMPROVE SIGHTLINES ON JUNCTION WITH SHARED USE

REBUILD TRAFFIC ISLANDS IN LINE WITH ROAD ALIGNMENT

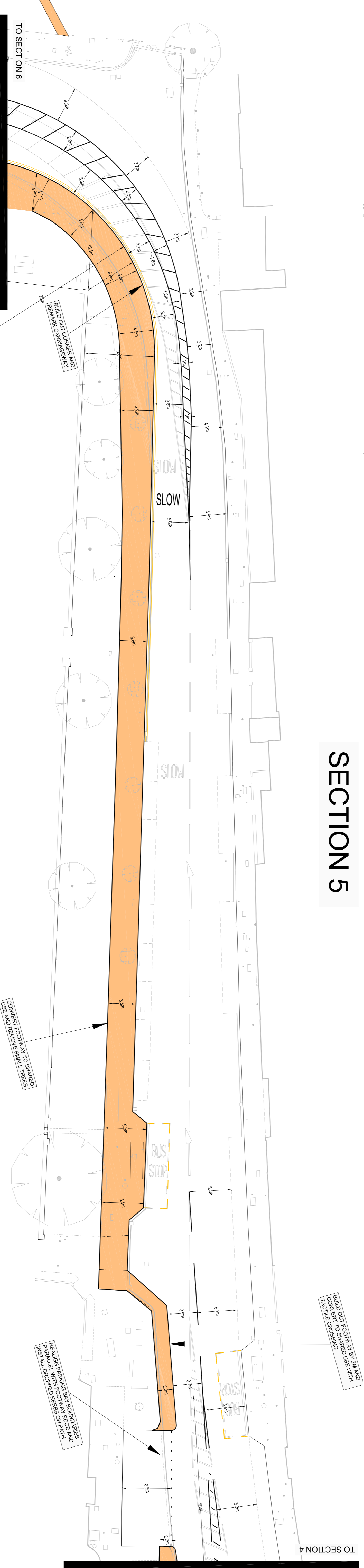
MOVE ROLLERS BACK TO WIDEN ACCESSIBLE FOOTWAY

CONVERT FOOTWAY TO SHARED USE AND BUILD OUT TO ACCOMMODATE SHARED TRAFFIC

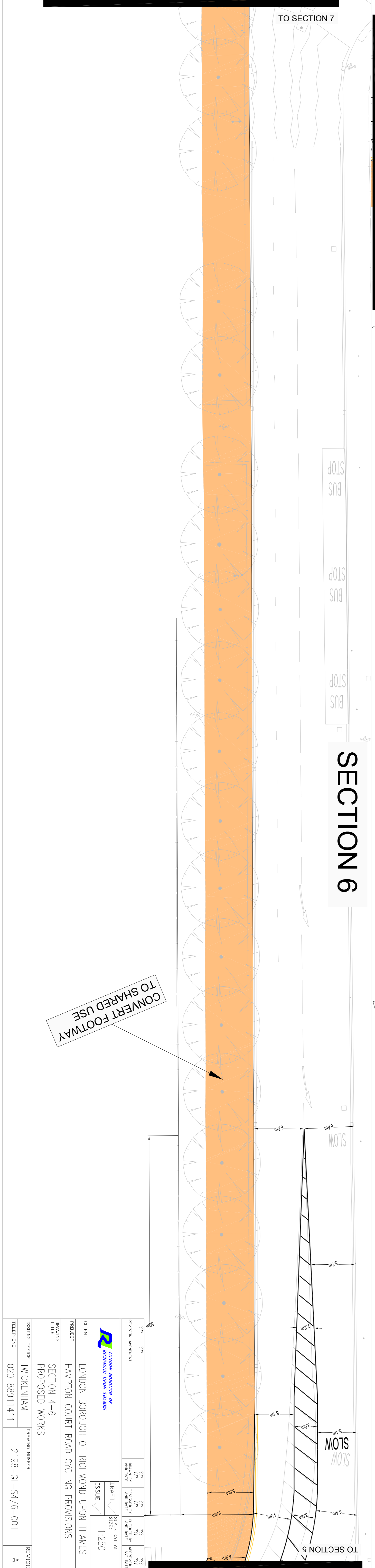
SECTION 4



SECTION 5



SECTION 6




CONVERT FOOTWAY TO SHARED USE

CONVERT FOOTWAY TO SHARED USE AND REMOVE SMALL TREES

RELOCATE PARKING FOR BICYCLES AND PARKING WITH RED LINES ON PATH

BUILD OUT FOOTWAY BY 2M AND REMOVE CROSSING



LONDON BOROUGH OF RICHMOND UPON THAMES

CLIENT: LONDON BOROUGH OF RICHMOND UPON THAMES
 PROJECT: HAMPTON COURT ROAD CYCLING PROVISIONS
 DRAWING TITLE: SECTION 4-6 PROPOSED WORKS

ISSUING OFFICE: TWICKENHAM
 TELEPHONE: 020 88911411
 DRAWING NUMBER: 2198-GL-S4/6-001
 REVISION: A

NO.	DATE	BY	CHECKED BY	ISSUE
1	12/20	ISSUE