






NEW ZEBRA CROSSING WITH
FOOTWAY BUILD OUT AND
PEDESTRIAN REFUGE

KEY:

-  PROPOSED FOOTWAY / PEDESTRIAN REFUGE
-  PROPOSED TACTILE PAVING
-  PROPOSED BELISHA BEACONS
-  PROPOSED LINE MARKING
-  EXISTING LINE MARKING

"This map is reproduced from Ordnance Survey material with the permission of the Controller of Her Majesty's Stationery Office © Crown copyright. Unauthorised reproduction infringes Crown copyright and may lead to prosecution or civil proceedings 100019441 [2023]."

REVISION	AMENDMENT	DRAWN BY AND DATE	DESIGNED BY AND DATE	CHECKED BY AND DATE	APPROVED BY AND DATE

	DRAFT	✓	SCALE (AT A3 SIZE)
	ISSUE		1:250

CLIENT LONDON BOROUGH OF RICHMOND UPON THAMES

PROJECT PARK ROAD – ZEBRA CROSSING

DRAWING TITLE CONSULTATION PLAN

ISSUING OFFICE	TWICKENHAM	DRAWING NUMBER	202311-CS-GL-001	REVISION	
TELEPHONE	020 88911411				