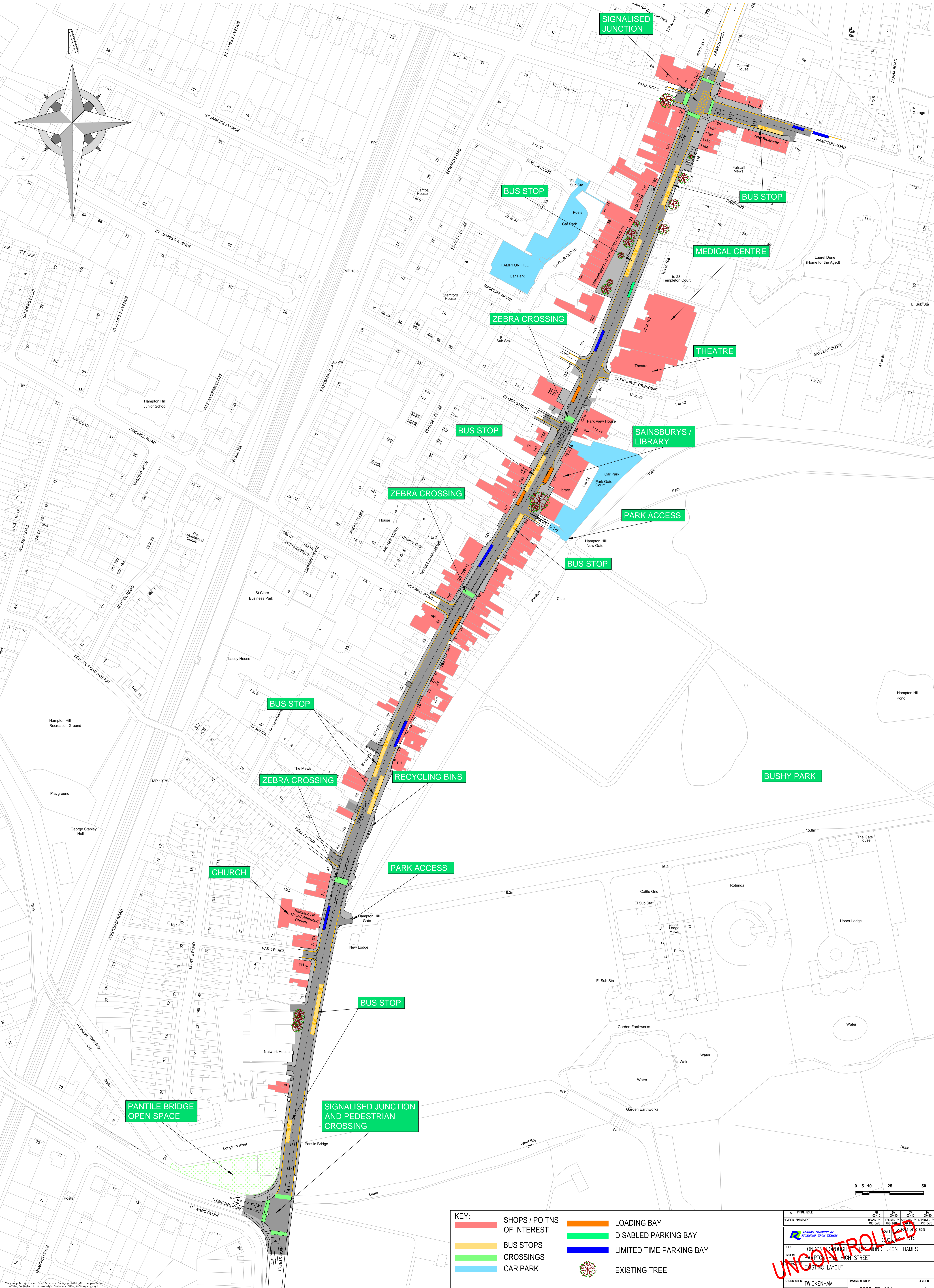
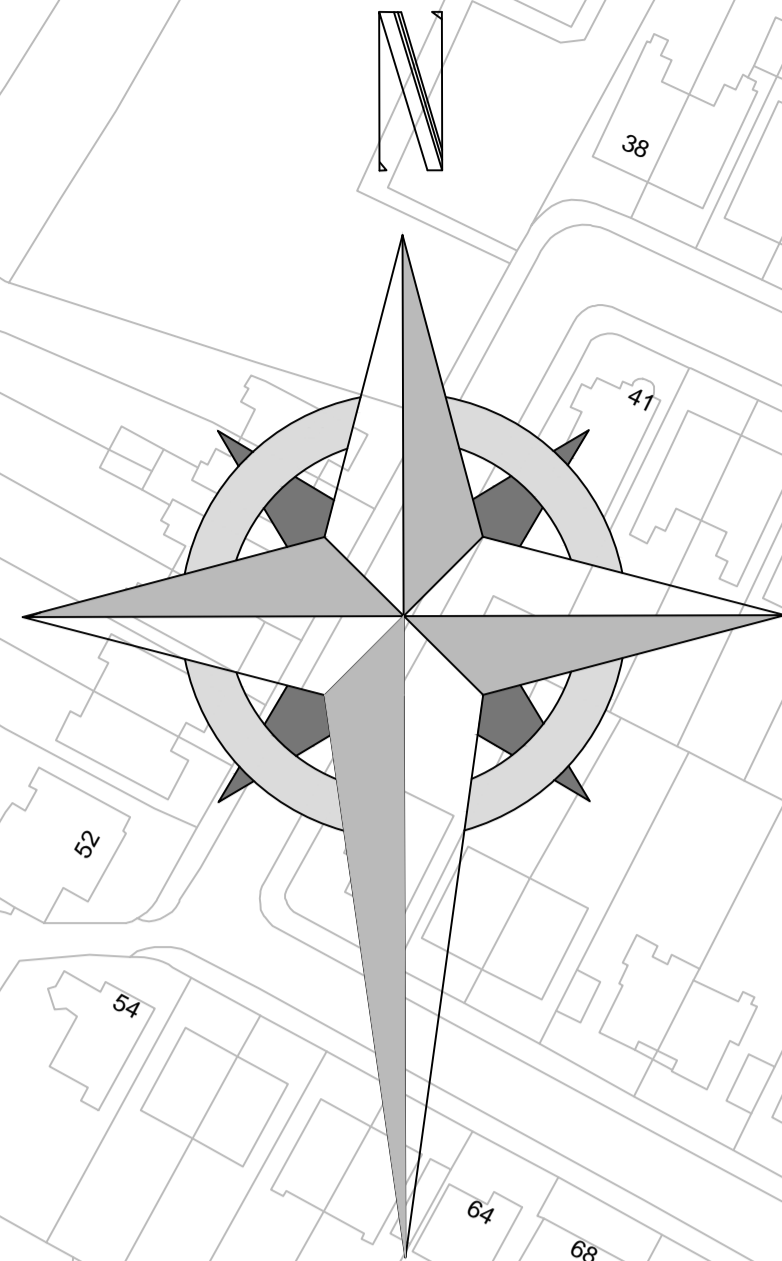
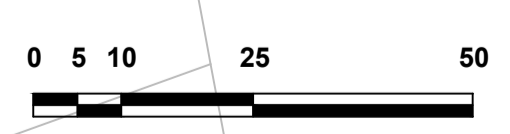


# HAMPTON HILL HIGH STREET

# STREET SCENE AND HIGHWAY SCHEME



KEY:	
<span style="background-color: #FF0000; width: 15px; height: 10px; display: inline-block;"></span>	SHOPS / POINTS OF INTEREST
<span style="background-color: #FFD700; width: 15px; height: 10px; display: inline-block;"></span>	BUS STOPS
<span style="background-color: #00FF00; width: 15px; height: 10px; display: inline-block;"></span>	CROSSINGS
<span style="background-color: #00BFFF; width: 15px; height: 10px; display: inline-block;"></span>	CAR PARK
<span style="background-color: #FF8C00; width: 15px; height: 10px; display: inline-block;"></span>	LOADING BAY
<span style="background-color: #00FF00; width: 15px; height: 10px; display: inline-block;"></span>	DISABLED PARKING BAY
<span style="background-color: #0000FF; width: 15px; height: 10px; display: inline-block;"></span>	LIMITED TIME PARKING BAY
	EXISTING TREE



REVISION	DATE	BY	APP'D
LONDON BOROUGH OF RICHMOND UPON THAMES			
PROJECT: HAMPTON HILL HIGH STREET			
EXISTING LAYOUT			
ISSUED OFFICE	TWICKENHAM	DRAWING NUMBER	2336-FE-001
TELEPHONE	020 88911411	REVISION	A

UNCONTROLLED

This map is reproduced from Ordnance Survey data, extracted with the permission of the Controller of Her Majesty's Stationery Office. Crown copyright and all other rights reserved. Unauthorised reproduction is prohibited. OSN 100019411 (2015).