

118

Collis Primary School

114

112

110

104

100

94

90

88

84

78

FAIRFAX ROAD

FAIRFAX ROAD

FAIRFAX ROAD

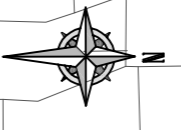
SCHOOL - KEEP CLEAR

KEEP CLEAR MARKINGS
MON-FRI 8.00AM-5PM

MON-FRI
8.00AM-9.30AM
2.30PM - 4.00PM

This plan is produced from Ordnance Survey data and the permission of the Controller of the Ordnance Survey Office. © 2009 Ordnance Survey. All rights reserved. No part of this publication may be reproduced without the prior permission of the Controller of the Ordnance Survey Office.

09



74

HARLEQUIN ROAD

70

66

64

58

54

46

42

40

42

36

FAIRFAX ROAD

FAIRFAX ROAD

FAIRFAX ROAD

113

109

105

101

95

91

87

83

79

75

71

ST MARK'S

57

34

30

26

18

78

21

16

14

10

6

2

Chantry House

2a

2c

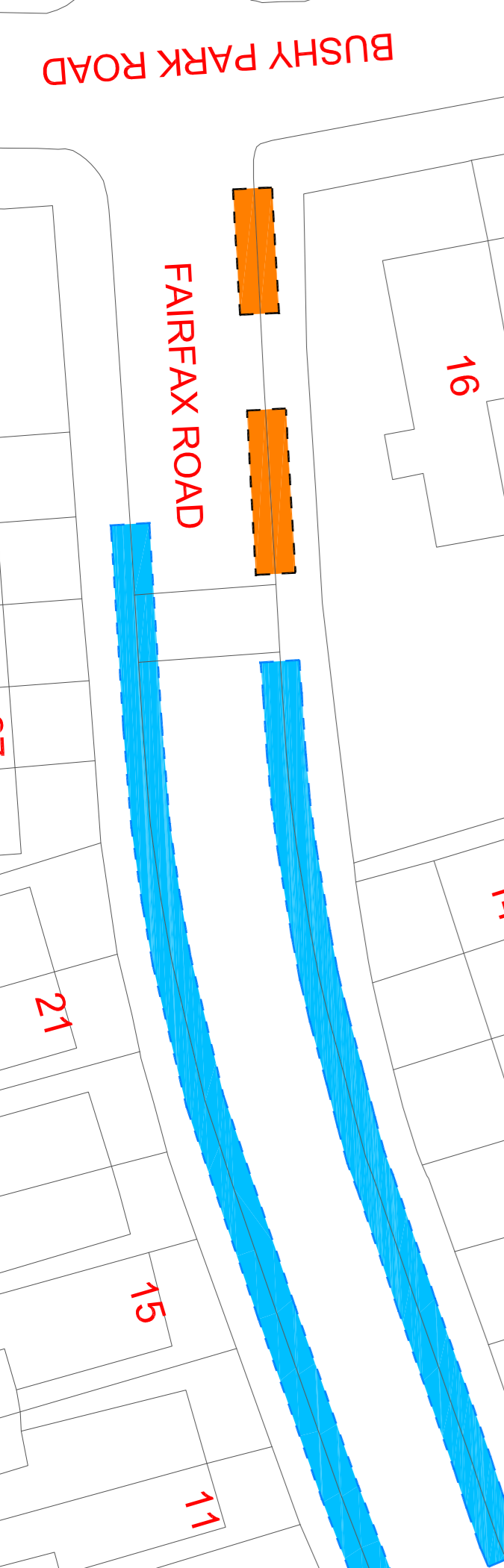
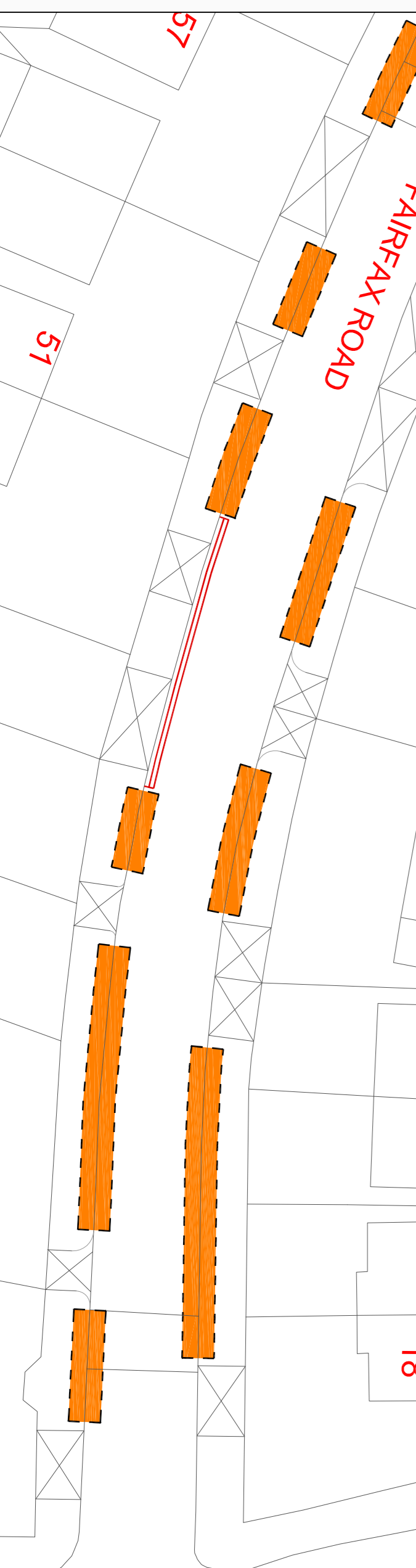
2b

FAIRFAX ROAD

FAIRFAX ROAD

FAIRFAX ROAD

	EXISTING PARKING BAY
	PROPOSED PARKING BAY
	EXISTING DOUBLE YELLOW LINE
	PROPOSED DOUBLE YELLOW LINE
	EXISTING SINGLE YELLOW LINE



CLIENT	LONDON BOROUGH OF RICHMOND UPON THAMES
PROJECT	FAIRFAX ROAD
DRAWING TITLE	RAISED PARKING PROPOSALS
ISSUING OFFICE	
TELEPHONE	020 8487 5296
DRAWING NUMBER	BATCH77-PR-001
REVISION	

NO.	DATE	BY	CHKD BY	SCALE
1	15/03/09	AS	AS	AS AT SIZE
2	16/03/09	AS	AS	AS AT SIZE
3	16/03/09	AS	AS	AS AT SIZE
4	16/03/09	AS	AS	AS AT SIZE
5	16/03/09	AS	AS	AS AT SIZE