






LEGEND

	Existing double yellow lines		Existing vehicle crossover
	Existing double red lines		Proposed carriageway widening / footway parking
	Proposed double yellow lines		

This map is reproduced from Ordnance Survey material with the permission of the Controller of Her Majesty's Stationery Office © Crown copyright. Unauthorised reproduction infringes Crown copyright and may lead to prosecution or civil proceedings 100019441 [2019].

REVISION	AMENDMENT	DRAWN BY AND DATE	DESIGNED BY AND DATE	CHECKED BY AND DATE	APPROVED BY AND DATE
-	-	EH 10/07/19	EH 10/07/19	RP 25/07/19	RP 25/07/19

	DRAFT	SCALE (AT A3 SIZE)
	ISSUE	NTS

CLIENT LONDON BOROUGH OF RICHMOND UPON THAMES
PROJECT East Sheen Low Traffic Neighbourhood

DRAWING TITLE Sheen Lane proposed traffic flow improvements

ISSUING OFFICE TWICKENHAM	DRAWING NUMBER	REVISION
TELEPHONE 020 88911411	1049-CS-GA-ESHN-05	-