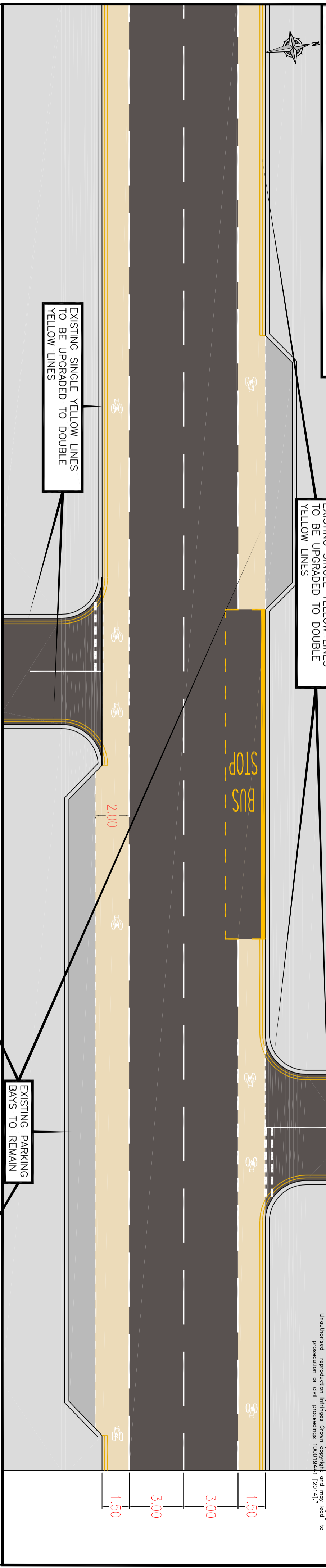
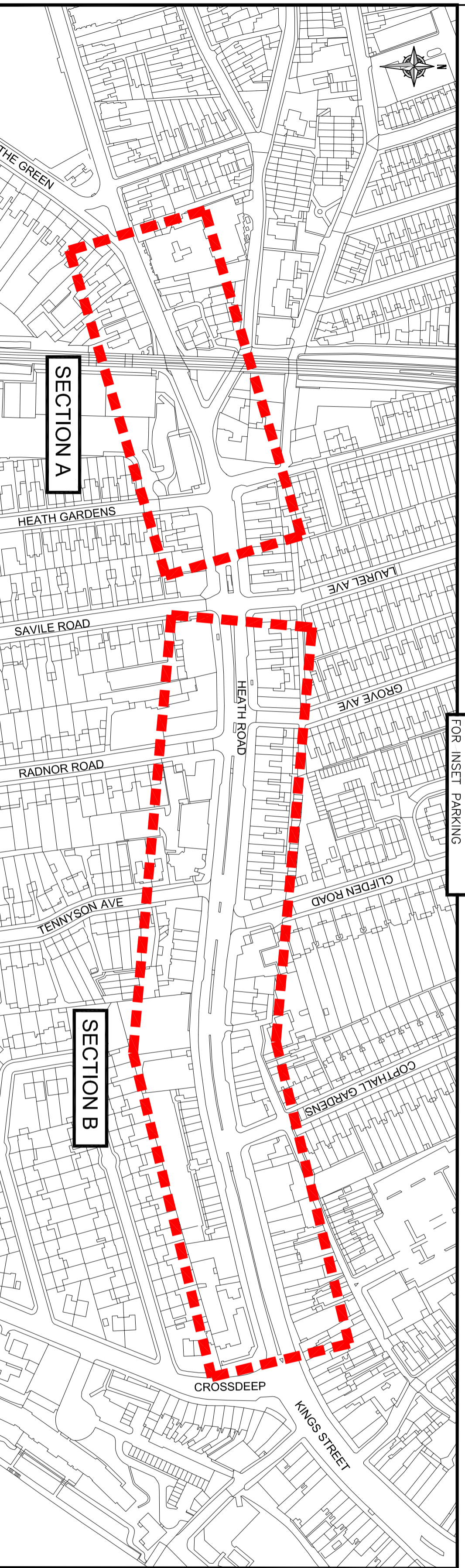
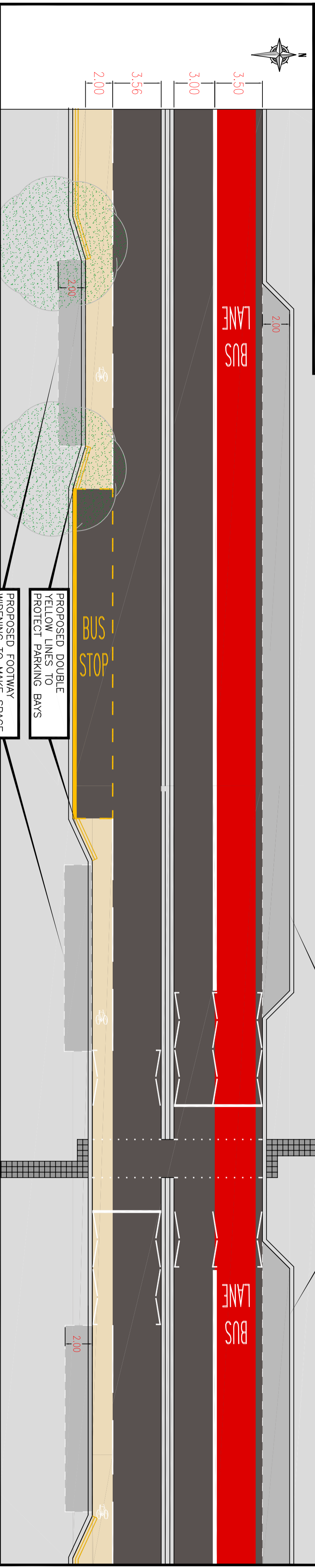


REPRESENTATIVE LAYOUT OF SECTION A



REPRESENTATIVE LAYOUT OF SECTION B



S:\Environment\Transport\Delta04\H & T - Projects\2327 - Heath Road Cycle Scheme\05 Documents Reports & Drawings\Current Drawings\2327-CS-GL-001.dwg

This map is reproduced from Ordnance Survey material with the permission of the Controller of Her Majesty's Stationery Office. © Crown copyright. Unauthorised reproduction infringes Crown copyright and may lead to prosecution or civil proceedings 100019441 [2014].

		<b>CLIENT</b> LONDON BOROUGH OF RICHMOND UPON THAMES	
<b>PROJECT</b> HEATH ROAD - MINI HOLLAND		<b>REVISION</b> AMENDMENT	
<b>DRAWING TITLE</b> PROPOSED CYCLING IMPROVEMENTS IN HEATH ROAD BETWEEN J/W CROSS DEEP AND TWICKENHAM GREEN		<b>DRAWN BY</b> AND DATE	
<b>ISSUING OFFICE</b> TWICKENHAM		<b>DESIGNED BY</b> AND DATE	
<b>TELEPHONE</b> 020 88911411		<b>CHECKED BY</b> AND DATE	
<b>DRAWING NUMBER</b> 2327-CS-GL-001		<b>APPROVED BY</b> AND DATE	
<b>SCALE</b> A2 SIZE		<b>ISSUE</b> NTS	

PROPOSED CYCLE LANE IN CONTRASTING MATERIAL (MATERIAL TO BE CONFIRMED LATER)  
 FOOTWAY  
 CARRIAGEWAY  
 HIGHLIGHTED SECTIONS A-B