




**KEY**

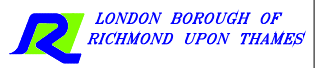
-  Existing Twickenham Stadium Event Day CPZ (Zone R)
-  Whitton Parking Study Consultation Boundary
-  Borough Boundary

"This map is reproduced from Ordnance Survey material with the permission of the Controller of Her Majesty's Stationery Office © Crown copyright. Unauthorised reproduction infringes Crown copyright and may lead to prosecution or civil proceedings 100019441 [2017]."

CLIENT LONDON BOROUGH OF RICHMOND UPON THAMES

PROJECT Whitton Parking Study

DRAWING TITLE 1st Stage Consultation



REVISION	C.R.W 06.2017	M.P. 06.2017	M.P. 06.2017	M.G. 06.2017	Scale (at A4 size) ???
	DRAWN BY & DATE	DESIGNED BY & DATE	CHECKED BY & DATE	APPROVED BY & DATE	

ISSUING OFFICE	TWICKENHAM	DRAWING NUMBER	WPC-062017-01	REVISION
TELEPHONE	08456 122 660			