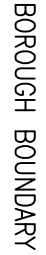





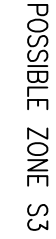
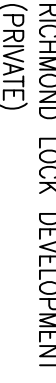


2ND STAGE CONSULTATION
 ZONE S2 EXTENSION
 MON - FRI
 10am - 4.30pm

2ND STAGE CONSULTATION
 NEW ZONE S3
 MON - FRI
 10am - Noon

2ND STAGE CONSULTATION
 ZONE S EXTENSION
 MON - FRI
 10am - 4.30pm

- LEGEND**
-  BOROUGH BOUNDARY
 -  CONSULTATION BOUNDARIES
 -  EXISTING CPZ ZONE S
 -  POSSIBLE ZONE S EXTENSION
 -  EXISTING ZONE S2
 -  POSSIBLE ZONE S2 EXTENSION
 -  POSSIBLE ZONE S3
 -  RICHMOND LOCK DEVELOPMENT (PRIVATE)

This map is reproduced from Ordnance Survey material with the permission of the Controller of Her Majesty's Stationery Office © Crown copyright. Unauthorised reproduction infringes Crown copyright and may lead to prosecution or civil proceedings 100019441 [2014].

B	MINOR CHANGES	FB 01/06/15	DV 01/06/15	DV 01/06/15	MP 01/06/15
A	INITIAL ISSUE	FB 01/12/14	DV 01/12/14	DV 01/12/14	MP 01/12/14



DRAFT	SCALE (AT A3)
ISSUE	SIZE
<input checked="" type="checkbox"/>	N.T.S.

CLIENT LONDON BOROUGH OF RICHMOND UPON THAMES
 PROJECT ST MARGARETS NORTH CPZ REVIEW
 DRAWING TITLE CONSULTATION 2015/16 PLAN
 ISSUING OFFICE TWICKENHAM
 TELEPHONE 020 88911411
 DRAWING NUMBER 2318.PD.001
 REVISION B