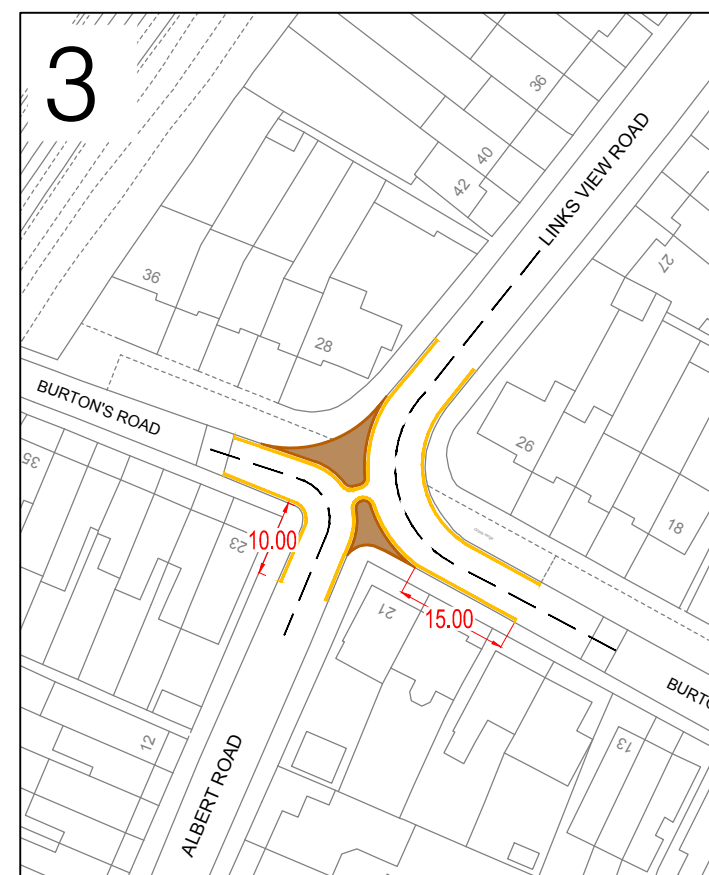
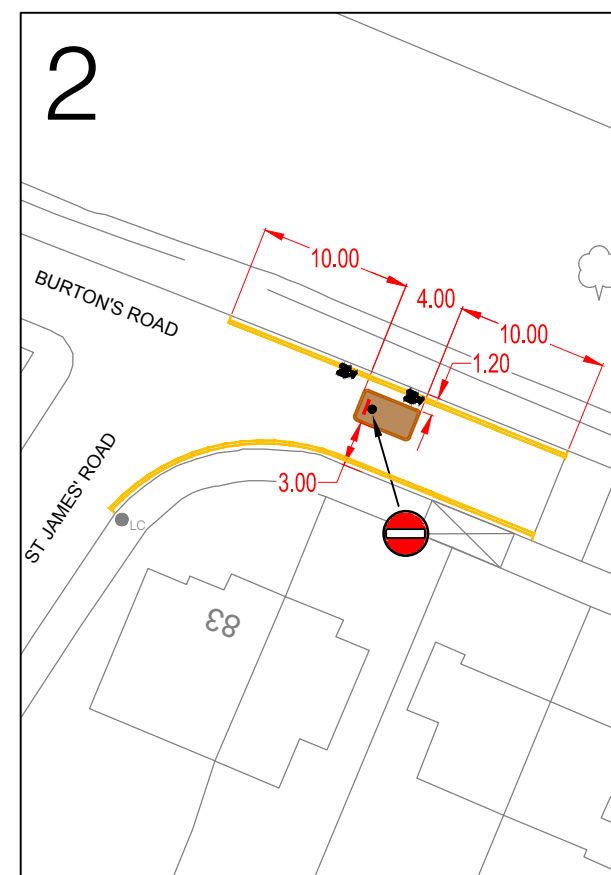
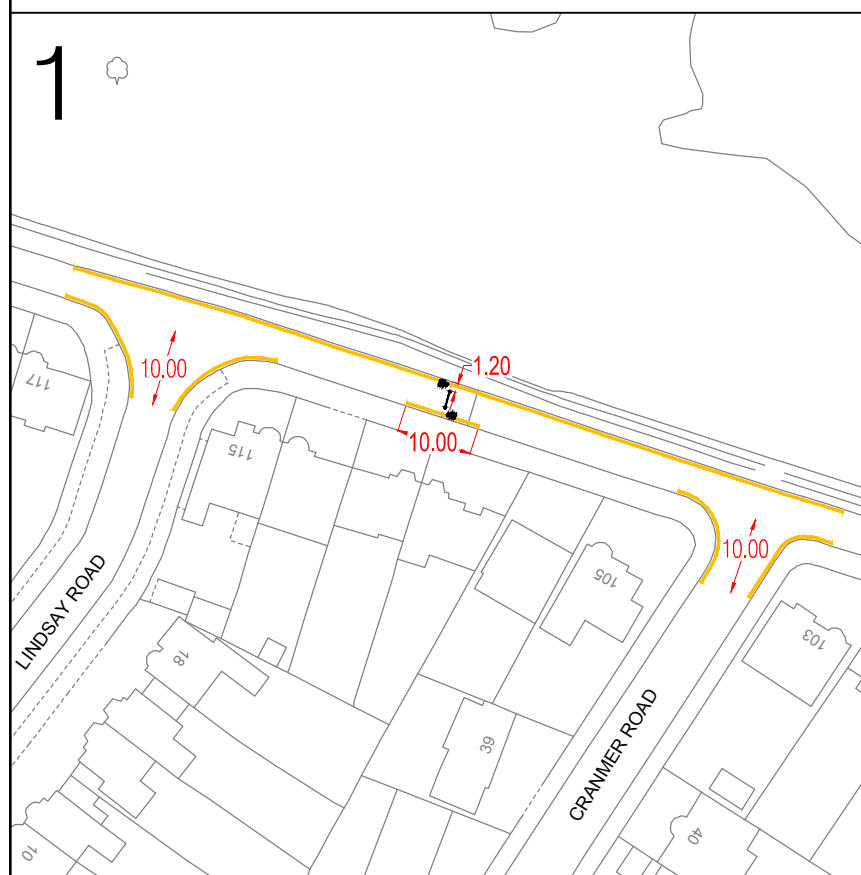


"This map is reproduced from Ordnance Survey material with the permission of the Controller of Her Majesty's Stationery Office © Crown copyright. Unauthorised reproduction infringes Crown copyright and may lead to prosecution or civil proceedings 100019441 [2016]."

Legend:	
	Existing road markings
	Proposed double yellow lines
	Proposed road markings (white)
	Proposed kerb line
	Proposed island construction
	Proposed closure point



REVISION	AMENDMENT	AJ 22/05/19 DRAWN BY AND DATE	AJ 22/05/19 DESIGNED BY AND DATE	LF 23/05/19 CHECKED BY AND DATE	LF 23/05/19 APPROVED BY AND DATE
-	-				

		DRAFT	SCALE (AT A3 SIZE)
		ISSUE <input checked="" type="checkbox"/>	NTS
CLIENT	LONDON BOROUGH OF RICHMOND UPON THAMES		
PROJECT	Burton's Road Traffic Reduction		
DRAWING TITLE	Junction remodelling, closure and No Entry points		
ISSUING OFFICE	TWICKENHAM	DRAWING NUMBER	REVISION
TELEPHONE	020 88911411	2374-CS-GA-CONSULT	-