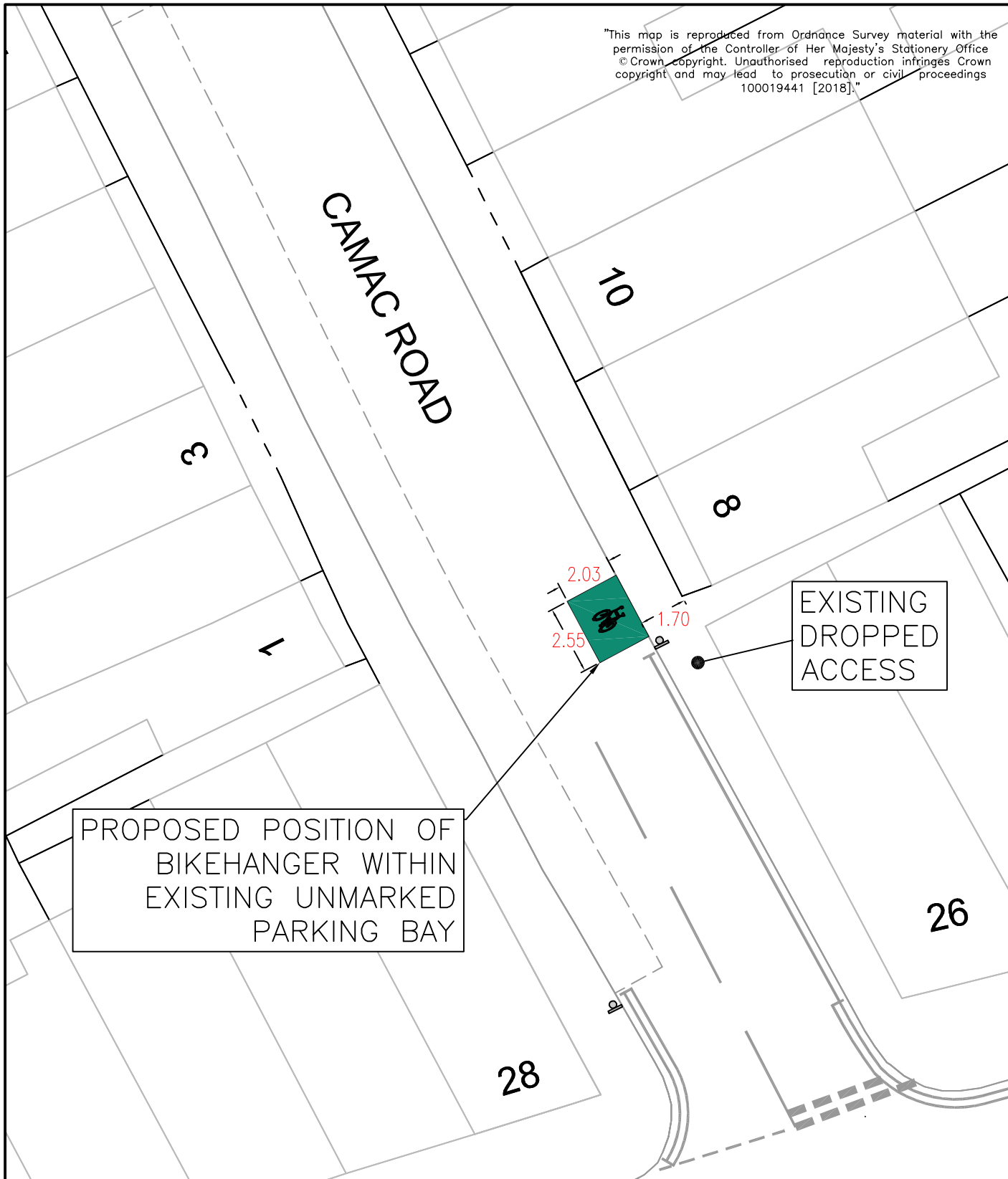





"This map is reproduced from Ordnance Survey material with the permission of the Controller of Her Majesty's Stationery Office © Crown copyright. Unauthorised reproduction infringes Crown copyright and may lead to prosecution or civil proceedings 100019441 [2018]."



KEY

-  EXISTING ROAD MARKINGS
-  PROPOSED CYCLE HANGER
-  EXISTING SIGNS TO REMAIN



					Draft	<input checked="" type="checkbox"/>	CLIENT LONDON BOROUGH OF RICHMOND UPON THAMES		
					Issue	<input type="checkbox"/>	PROJECT BIKEHANGER INSTALLATION		
					Scale (at A4 size) 1:200		DRAWING TITLE CAMAC ROAD, TWICKENHAM TW2		
REVISION	HH 30/12/19 DRAWN BY & DATE	HH 30/12/19 DESIGNED BY & DATE	?? ?? CHECKED BY & DATE	?? ?? APPROVED BY & DATE			ISSUING OFFICE TWICKENHAM	DRAWING NUMBER 2379-CS-GL-022	REVISION

UNCONTROLLED