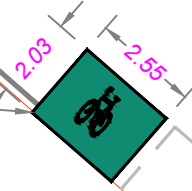


KEW ROAD

SELWYN AVENUE


112

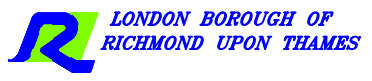
Proposed installation of  
bikehangar removal of existing  
bay marking and new end of  
bay marking needed



Legend:

 Existing road markings

 Proposed cycle hangar



CLIENT LONDON BOROUGH OF RICHMOND UPON THAMES

PROJECT BIKEHANGAR INSTALLATION

DRAWING TITLE SELWYN AVENUE

"This map is reproduced from Ordnance Survey material with the permission of the Controller of Her Majesty's Stationery Office © Crown copyright. Unauthorised reproduction infringes Crown copyright and may lead to prosecution or civil proceedings 100019441 [2021]."

REVISION	-	TS 02.21 DRAWN BY & DATE	TS 02.21 DESIGNED BY & DATE	LF 02.21 CHECKED BY & DATE	LF 02.21 APPROVED BY & DATE	Issue <input checked="" type="checkbox"/>	Draft	Scale (at A4 size) 1:200
----------	---	--------------------------------------	---	--	---	---	-------	-----------------------------

ISSUING OFFICE TWICKENHAM  
TELEPHONE 020 88911411

DRAWING NUMBER  
2379-CS-GL-013

REVISION  
-