

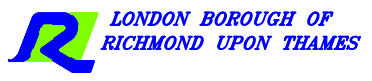


**Legend:**

-  Existing road markings
-  Proposed cycle hangar



CLIENT LONDON BOROUGH OF RICHMOND UPON THAMES

PROJECT BIKEHANGAR INSTALLATION

DRAWING TITLE RICHMOND HILL

"This map is reproduced from Ordnance Survey material with the permission of the Controller of Her Majesty's Stationery Office © Crown copyright. Unauthorised reproduction infringes Crown copyright and may lead to prosecution or civil proceedings 100019441 [2021]."

REVISION	-	TS 02.21 DRAWN BY & DATE	TS 02.21 DESIGNED BY & DATE	LF 02.21 CHECKED BY & DATE	LF 02.21 APPROVED BY & DATE	Issue <input checked="" type="checkbox"/>	Draft <input type="checkbox"/>	Scale (at A4 size) 1:200
----------	---	--------------------------------------	---	--	---	---	--------------------------------	-----------------------------

ISSUING OFFICE TWICKENHAM  
TELEPHONE 020 88911411

DRAWING NUMBER 2379-CS-GL-013  
REVISION -