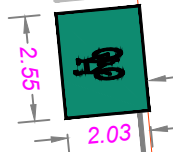




KINGS ROAD

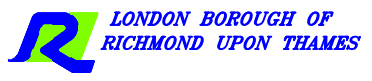
82



Proposed installation of bikehangar  
removal of existing bay marking and  
new end of bay marking needed

**Legend:**

-  Existing road markings
-  Proposed cycle hangar



CLIENT LONDON BOROUGH OF RICHMOND UPON THAMES

PROJECT BIKEHANGAR INSTALLATION

DRAWING TITLE KINGS ROAD

"This map is reproduced from Ordnance Survey material with the permission of the Controller of Her Majesty's Stationery Office © Crown copyright. Unauthorised reproduction infringes Crown copyright and may lead to prosecution or civil proceedings 100019441 [2021]."

|          |   |                       |                          |                         |                          |                          |                                     |       |
|----------|---|-----------------------|--------------------------|-------------------------|--------------------------|--------------------------|-------------------------------------|-------|
| REVISION | - | TS<br>02.21           | TS<br>02.21              | LF<br>02.21             | LF<br>02.21              | Issue                    | <input checked="" type="checkbox"/> | Draft |
|          |   | DRAWN<br>BY &<br>DATE | DESIGNED<br>BY &<br>DATE | CHECKED<br>BY &<br>DATE | APPROVED<br>BY &<br>DATE | Scale (at A4 size) 1:200 |                                     |       |

ISSUING OFFICE TWICKENHAM  
TELEPHONE 020 88911411

DRAWING NUMBER 2379-CS-GL-013  
REVISION -