

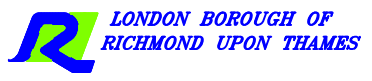


Legend:

-  Existing road markings
-  Proposed cycle hangar



CLIENT LONDON BOROUGH OF RICHMOND UPON THAMES

PROJECT BIKEHANGAR INSTALLATION

DRAWING TITLE DOWN ROAD

"This map is reproduced from Ordnance Survey material with the permission of the Controller of Her Majesty's Stationery Office © Crown copyright. Unauthorised reproduction infringes Crown copyright and may lead to prosecution or civil proceedings 100019441 [2021]."

REVISION	-	TS 02.21	TS 02.21	LF 02.21	LF 02.21	Issue	<input checked="" type="checkbox"/>	Draft
		DRAWN BY & DATE	DESIGNED BY & DATE	CHECKED BY & DATE	APPROVED BY & DATE	Scale (at A4 size) 1:200		

ISSUING OFFICE TWICKENHAM
TELEPHONE 020 88911411

DRAWING NUMBER 2379-CS-GL-013

REVISION -